City of Greenville Page # 5

Collin County Page # 1

Hopkins County Page # 9

Hunt County Page # 4

Gregg County Page # 15

City of Gladewater Page # 13

City of Longview Page # 14

Rockwall County Page # 2

Rains County Page # 8

Wood County Page # 10

City of Marshall Page # 19

Kaufman County Page # 3

Harrison County Page # 18

Van Zandt County Page # 7

City of Grand Saline Page # 6

Smith County Page # 11

Rusk County Page # 17

City of Carthage Page # 21

Upshur County Page # 12

City of Kilgore Page # 16

Panola County Page # 20

Shelby County Page # 22

City of Center Page # 23

San Augustine County Page # 24

Sabine County Page # 25

Jasper and Newton Counties - North Page # 26

City of Kirbyville Page # 27

Jasper and Newton Counties - South Page # 28

Orange County Page # 29

City of Vidor Page # 31

City of Orange Page # 30

Legend

- Sabine Planning Region
- Sabine County Grid
- Texas Boundary

0 5 10 20 Miles

REGION 4 SABINE REGIONAL FLOOD PLANNING GROUP

Sabine Regional Flood Plan

Future Condition Flood Hazard Exposure

MAP 11

H:\STORMWATER\Deliverables\Map_Deliverables\Final_Maps\Map_11_FutExp_Index_CLEAN.mxd

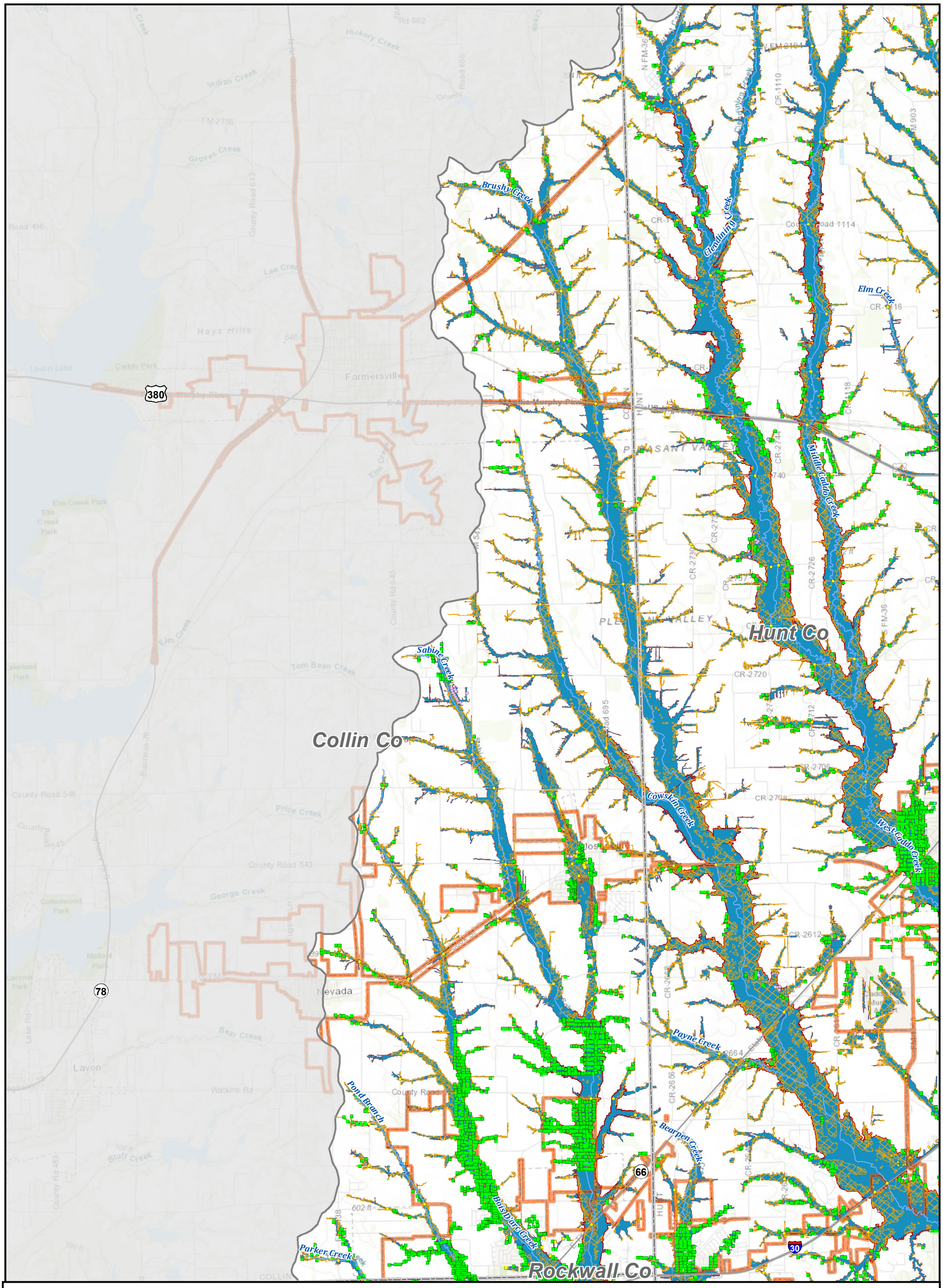

Legend

0 1,7503,500 7,000 Feet

Exposed Features

- Critical Feature
- Agricultural Bldg
- Commercial Bldg
- Industrial Bldg
- Power Generation
- Public Bldg
- Residential Bldg
- Vacant or Unknown Bldg
- Roadway Stream Crossing
- Other
- River
- Tributary
- Agricultural Land
- County Boundary
- Sabine Region Boundary
- Major Roadway
- Minor Roadway
- City Limit
- 1% Annual Chance Flood Hazard
- 0.2% Annual Chance Flood Hazard
- Flood Prone Areas

REGION 4 SABINE REGIONAL FLOOD PLANNING GROUP

Sabine Regional Flood Plan

Future Condition Flood Exposure - Collin County

MAP 11 FIGURE 1 of 31

T:\7.0 DELIVERABLES\RFP2023\Region_04\FinalPlan\FinalData\Static Maps\Map_11_FutExp.mxd

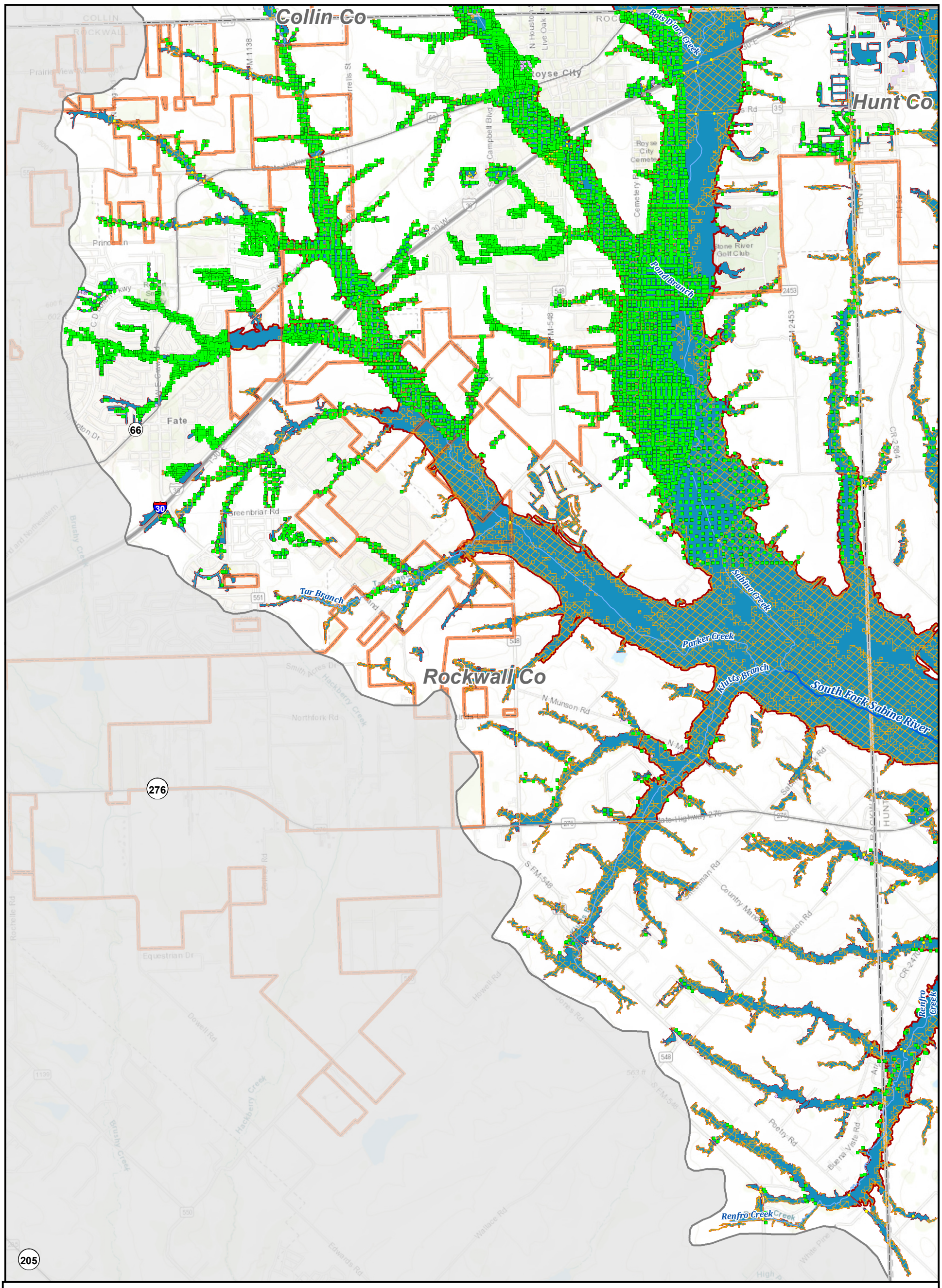

Legend

0 900 1,800 3,600 Feet

Exposed Features

- Critical Feature
- Agricultural Bldg
- Commercial Bldg
- Industrial Bldg
- Power Generation
- Public Bldg
- Residential Bldg
- Vacant or Unknown Bldg
- Roadway Stream Crossing
- Other
- River
- Tributary
- Agricultural Land
- County Boundary
- Sabine Region Boundary
- Major Roadway
- Minor Roadway
- City Limit
- 1% Annual Chance Flood Hazard
- 0.2% Annual Chance Flood Hazard
- Flood Prone Areas

REGION 4 SABINE REGIONAL FLOOD PLANNING GROUP

Sabine Regional Flood Plan

Future Condition Flood Exposure - Rockwall County

MAP 11 FIGURE 2 of 31

T:\7.0 DELIVERABLES\RFP2023\Region_04\FinalPlan\FinalData\Static Maps\Map_11_FutExp.mxd

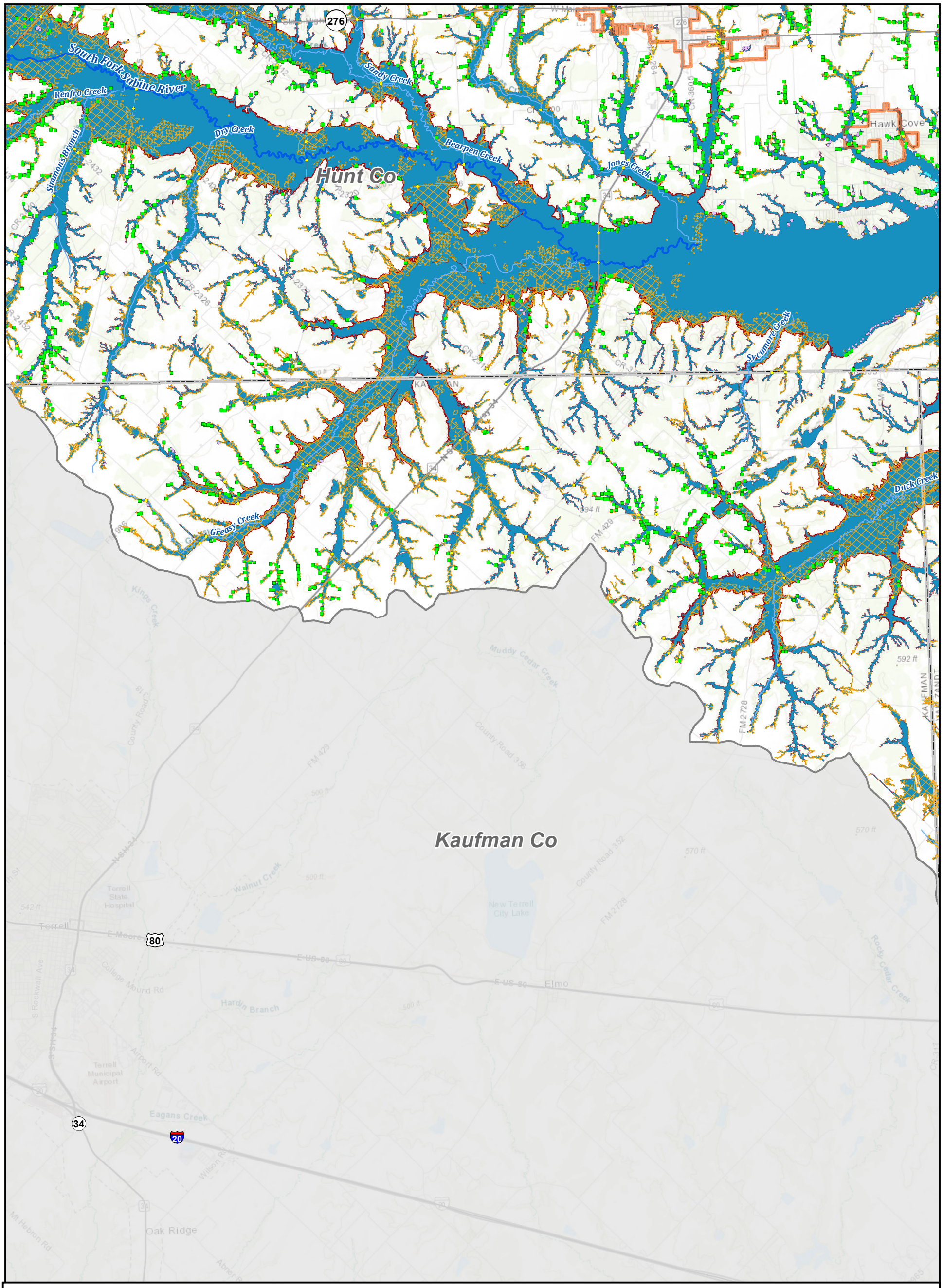

Legend

0 1,700 3,400 6,800 Feet

Exposed Features

- Critical Feature
- Agricultural Bldg
- Commercial Bldg
- Industrial Bldg
- Power Generation
- Public Bldg
- Residential Bldg
- Vacant or Unknown Bldg
- Roadway Stream Crossing
- Other
- River
- Tributary
- Agricultural Land
- County Boundary
- Sabine Region Boundary
- Major Roadway
- Minor Roadway
- City Limit
- 1% Annual Chance Flood Hazard
- 0.2% Annual Chance Flood Hazard
- Flood Prone Areas

REGION 4 SABINE REGIONAL FLOOD PLANNING GROUP

Sabine Regional Flood Plan

Future Condition Flood Exposure - Kaufman County

MAP 11 FIGURE 3 of 31

T:\7.0 DELIVERABLES\RFP2023\Region_04\FinalPlan\FinalData\Static Maps\Map_11_FutExp.mxd

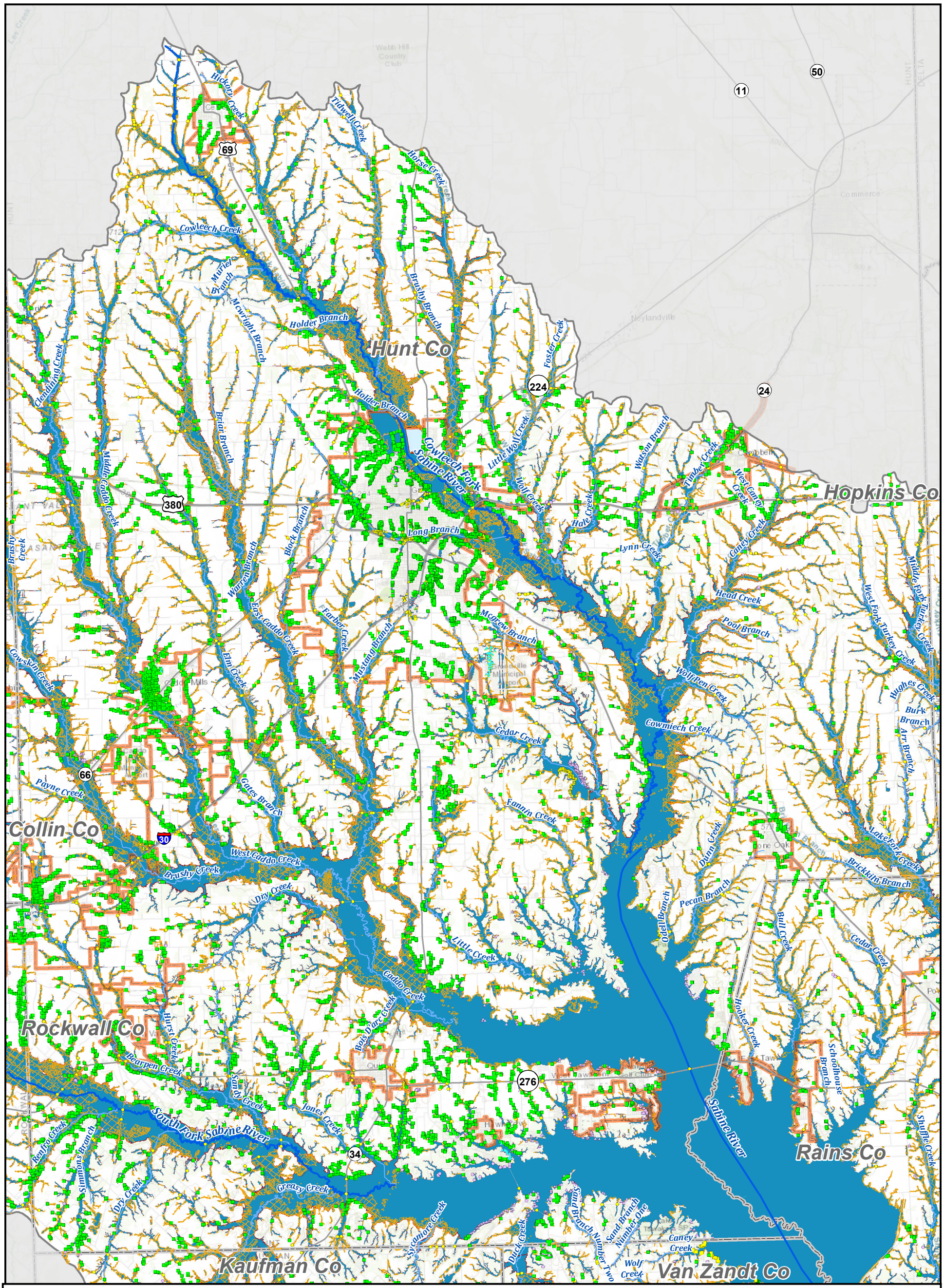

Legend

0 3,600 7,200 14,400 Feet

Exposed Features

- Critical Feature
- Agricultural Bldg
- Commercial Bldg
- Industrial Bldg
- Power Generation
- Public Bldg
- Residential Bldg
- Vacant or Unknown Bldg
- Roadway Stream Crossing
- Other
- River
- Tributary
- Agricultural Land
- County Boundary
- Sabine Region Boundary
- Major Roadway
- Minor Roadway
- City Limit
- 1% Annual Chance Flood Hazard
- 0.2% Annual Chance Flood Hazard
- Flood Prone Areas

REGION 4 SABINE REGIONAL FLOOD PLANNING GROUP

Sabine Regional Flood Plan

Future Condition Flood Exposure - Hunt County

MAP 11 FIGURE 4 of 31

T:\7.0 DELIVERABLES\RFP2023\Region_04\FinalPlan\FinalData\Static Maps\Map_11_FutExp.mxd

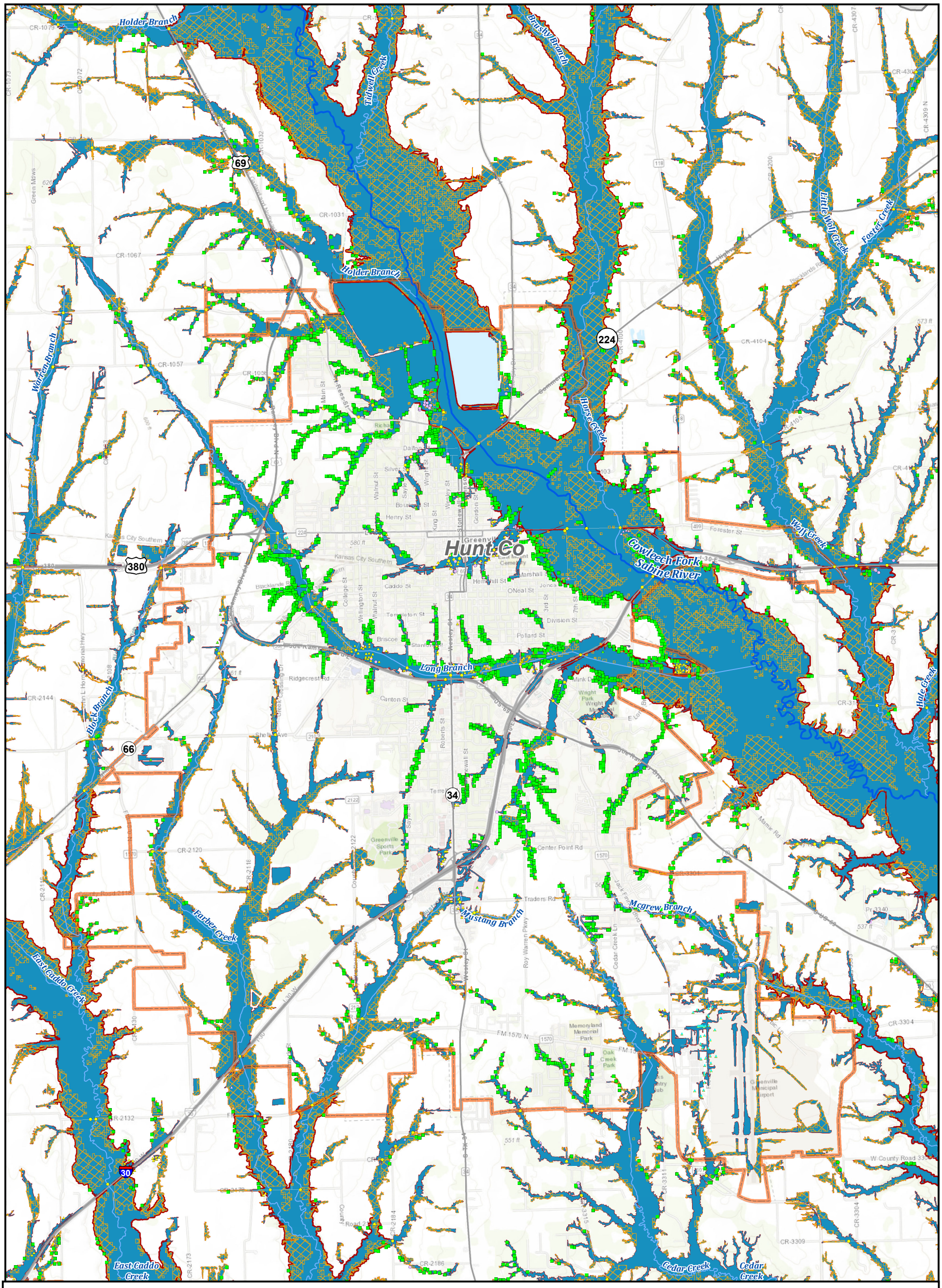

REGION 4
SABINE
REGIONAL FLOOD PLANNING GROUP

Sabine Regional Flood Plan

Future Condition Flood Exposure - City of Greenville

MAP 11
FIGURE 5 of 31

T:\7.0 DELIVERABLES\RFP2023\Region_04\FinalPlan\FinalData\Static Maps\Map_11_FutExp.mxd

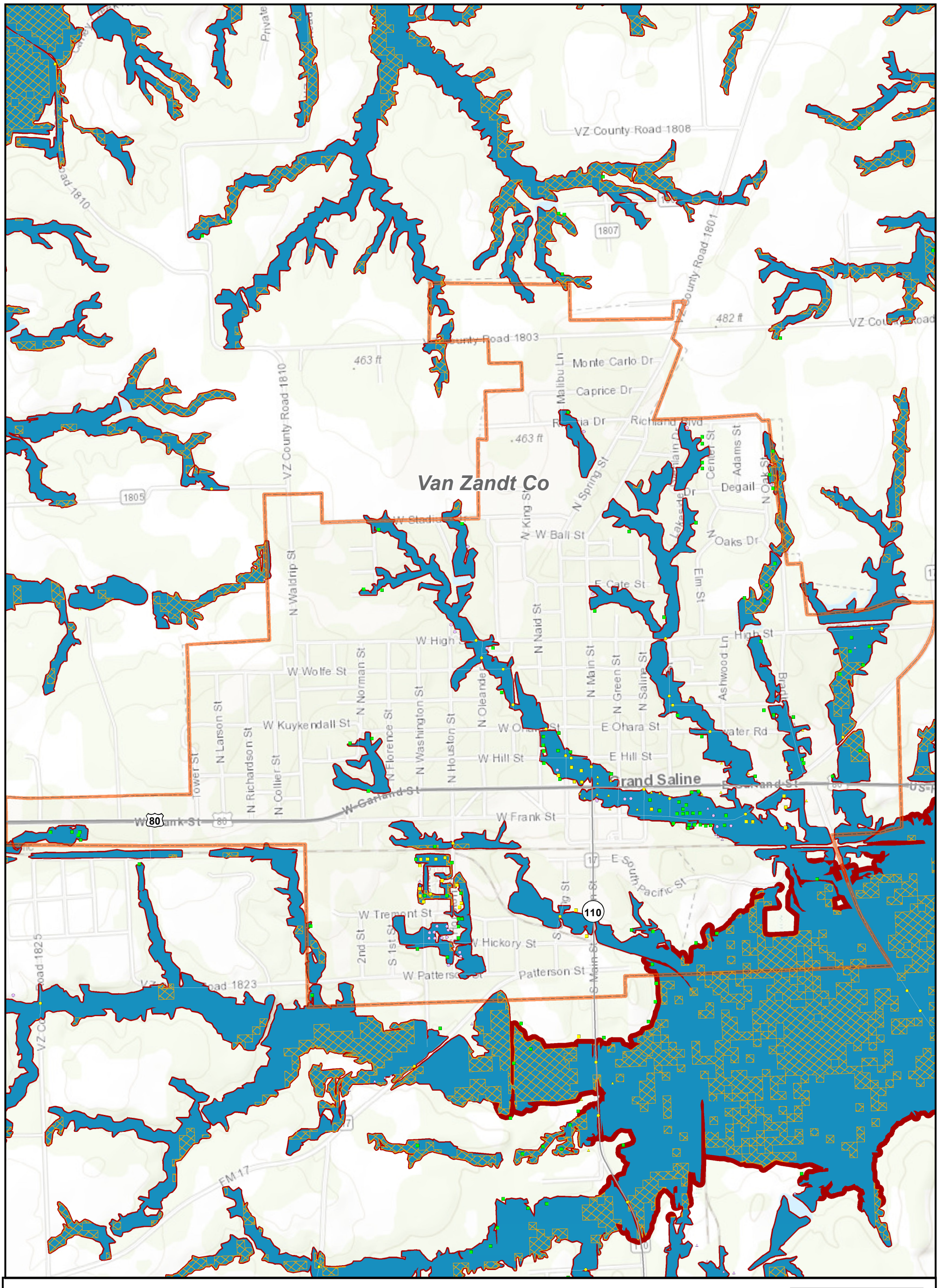

Legend

0 315 630 1,260 Feet

Exposed Features

- Critical Feature
- Agricultural Bldg
- Commercial Bldg
- Industrial Bldg
- Power Generation
- Public Bldg
- Residential Bldg
- Vacant or Unknown Bldg
- Roadway Stream Crossing
- Other
- River
- Tributary
- Agricultural Land
- County Boundary
- Sabine Region Boundary
- Major Roadway
- Minor Roadway
- City Limit
- 1% Annual Chance Flood Hazard
- 0.2% Annual Chance Flood Hazard
- Flood Prone Areas

REGION 4 SABINE REGIONAL FLOOD PLANNING GROUP

Sabine Regional Flood Plan

Future Condition Flood Exposure - City of Grand Saline

MAP 11 FIGURE 6 of 31

T:\7.0 DELIVERABLES\RFP2023\Region_04\FinalPlan\FinalData\Static Maps\Map_11_FutExp.mxd

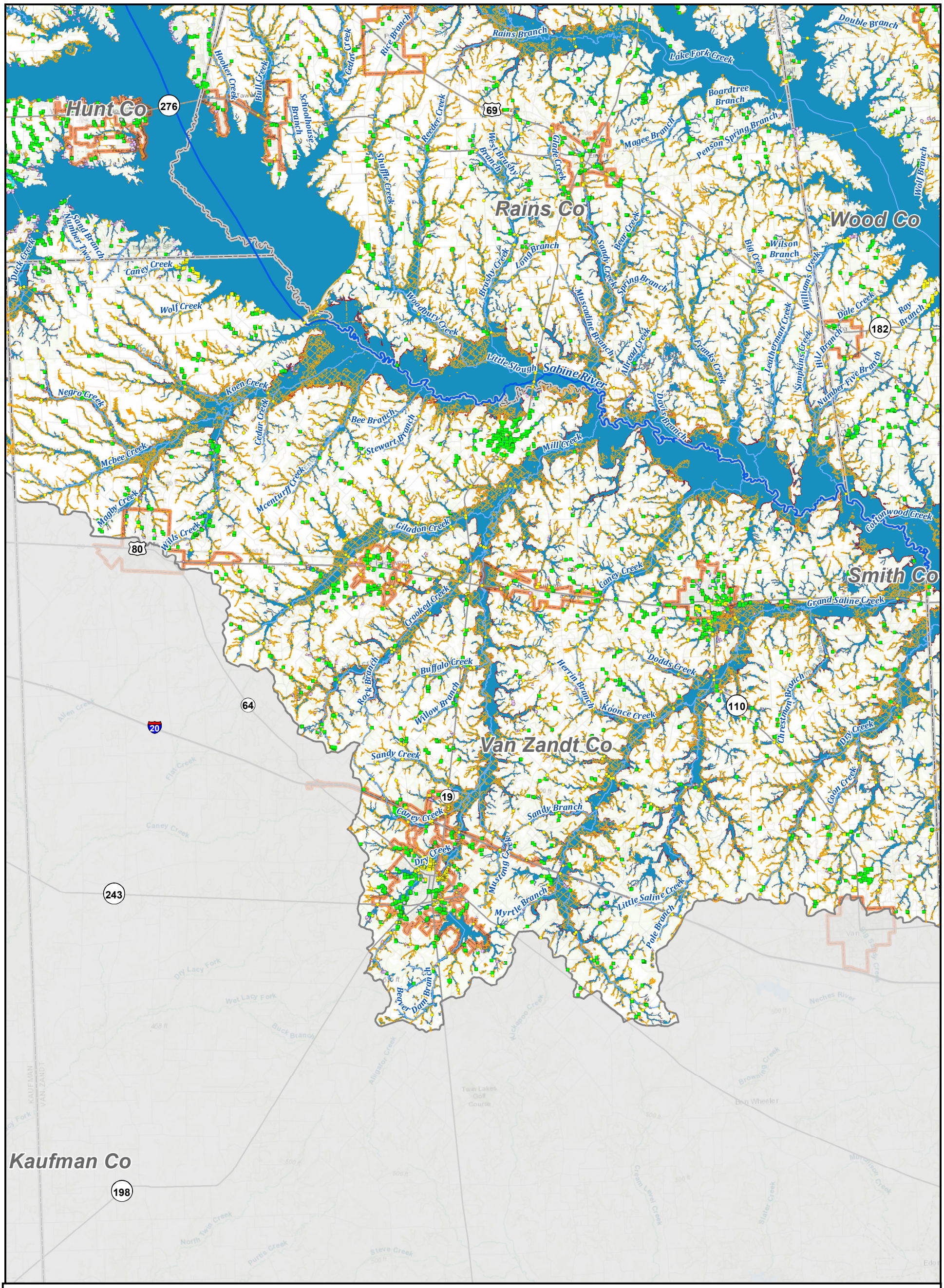

Legend

0 4,000 8,000 16,000 Feet

Exposed Features

- Critical Feature
- Agricultural Bldg
- Commercial Bldg
- Industrial Bldg
- Power Generation
- Public Bldg
- Residential Bldg
- Vacant or Unknown Bldg
- Roadway Stream Crossing
- Other
- River
- Tributary
- Agricultural Land
- County Boundary
- Sabine Region Boundary
- Major Roadway
- Minor Roadway
- City Limit
- 1% Annual Chance Flood Hazard
- 0.2% Annual Chance Flood Hazard
- Flood Prone Areas

REGION 4 SABINE REGIONAL FLOOD PLANNING GROUP

Sabine Regional Flood Plan

Future Condition Flood Exposure - Van Zandt County

MAP 11 FIGURE 7 of 31

T:\7.0 DELIVERABLES\RFP2023\Region_04\FinalPlan\FinalData\Static Maps\Map_11_FutExp.mxd

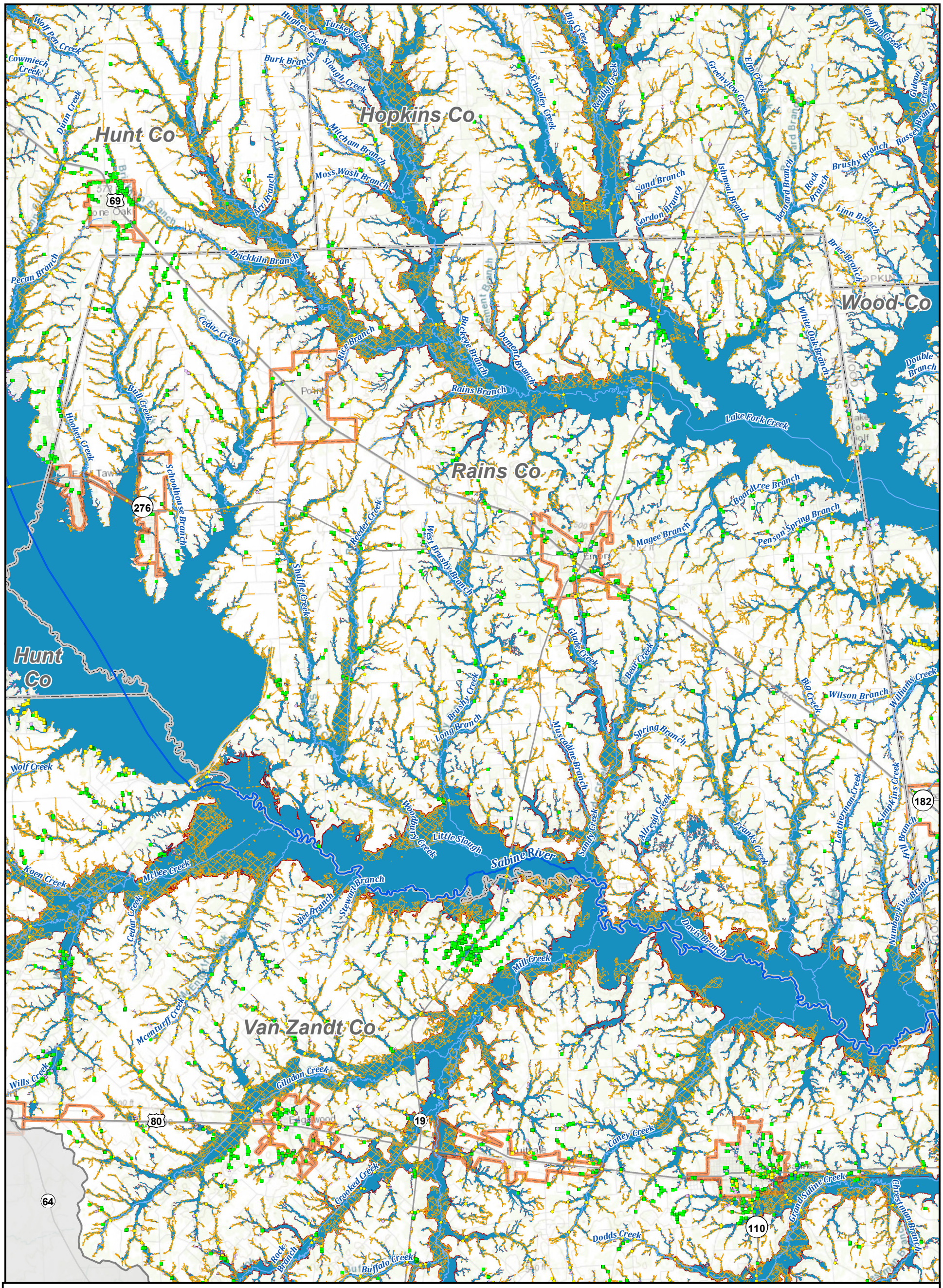

Legend

0 2,900 5,800 11,600 Feet

Exposed Features

- Critical Feature
- Agricultural Bldg
- Commercial Bldg
- Industrial Bldg
- Power Generation
- Public Bldg
- Residential Bldg
- Vacant or Unknown Bldg
- Roadway Stream Crossing
- Other
- River
- Tributary
- Agricultural Land
- County Boundary
- Sabine Region Boundary
- Major Roadway
- Minor Roadway
- City Limit
- 1% Annual Chance Flood Hazard
- 0.2% Annual Chance Flood Hazard
- Flood Prone Areas

REGION 4 SABINE REGIONAL FLOOD PLANNING GROUP

Sabine Regional Flood Plan

Future Condition Flood Exposure - Rains County

MAP 11 FIGURE 8 of 31

T:\7.0 DELIVERABLES\RFP2023\Region_04\FinalPlan\FinalData\Static Maps\Map_11_FutExp.mxd

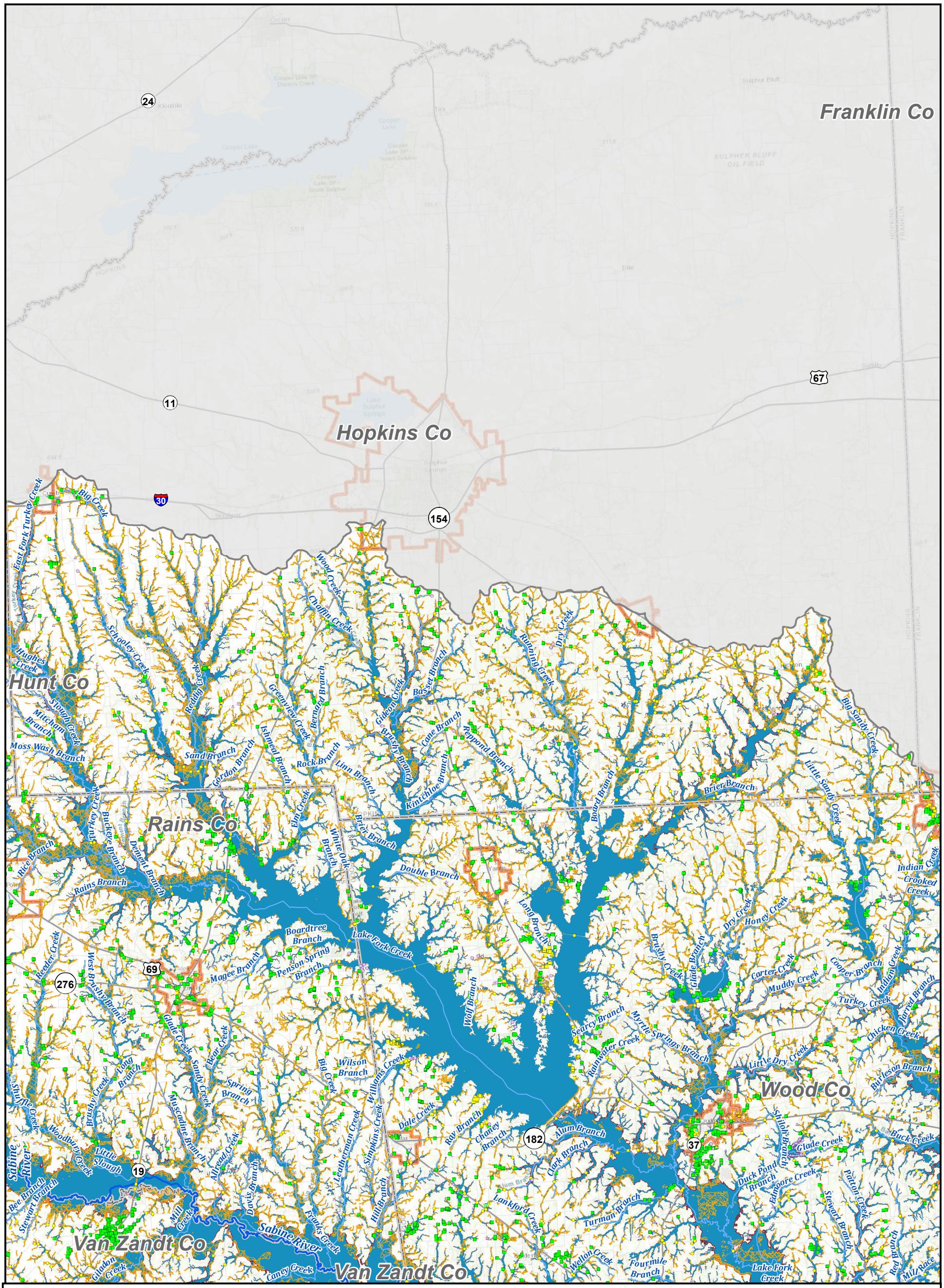

Legend

0 4,650 9,300 18,600 Feet

Exposed Features

- Critical Feature
- Agricultural Bldg
- Commercial Bldg
- Industrial Bldg
- Power Generation
- Public Bldg
- Residential Bldg
- Vacant or Unknown Bldg
- Roadway Stream Crossing
- Other
- River
- Tributary
- Agricultural Land
- County Boundary
- Sabine Region Boundary
- Major Roadway
- Minor Roadway
- City Limit
- 1% Annual Chance Flood Hazard
- 0.2% Annual Chance Flood Hazard
- Flood Prone Areas

REGION 4 SABINE REGIONAL FLOOD PLANNING GROUP

Sabine Regional Flood Plan

Future Condition Flood Exposure - Hopkins County

N

MAP 11 FIGURE 9 of 31

T:\7.0 DELIVERABLES\RFP2023\Region_04\FinalPlan\FinalData\Static Maps\Map_11_FutExp.mxd

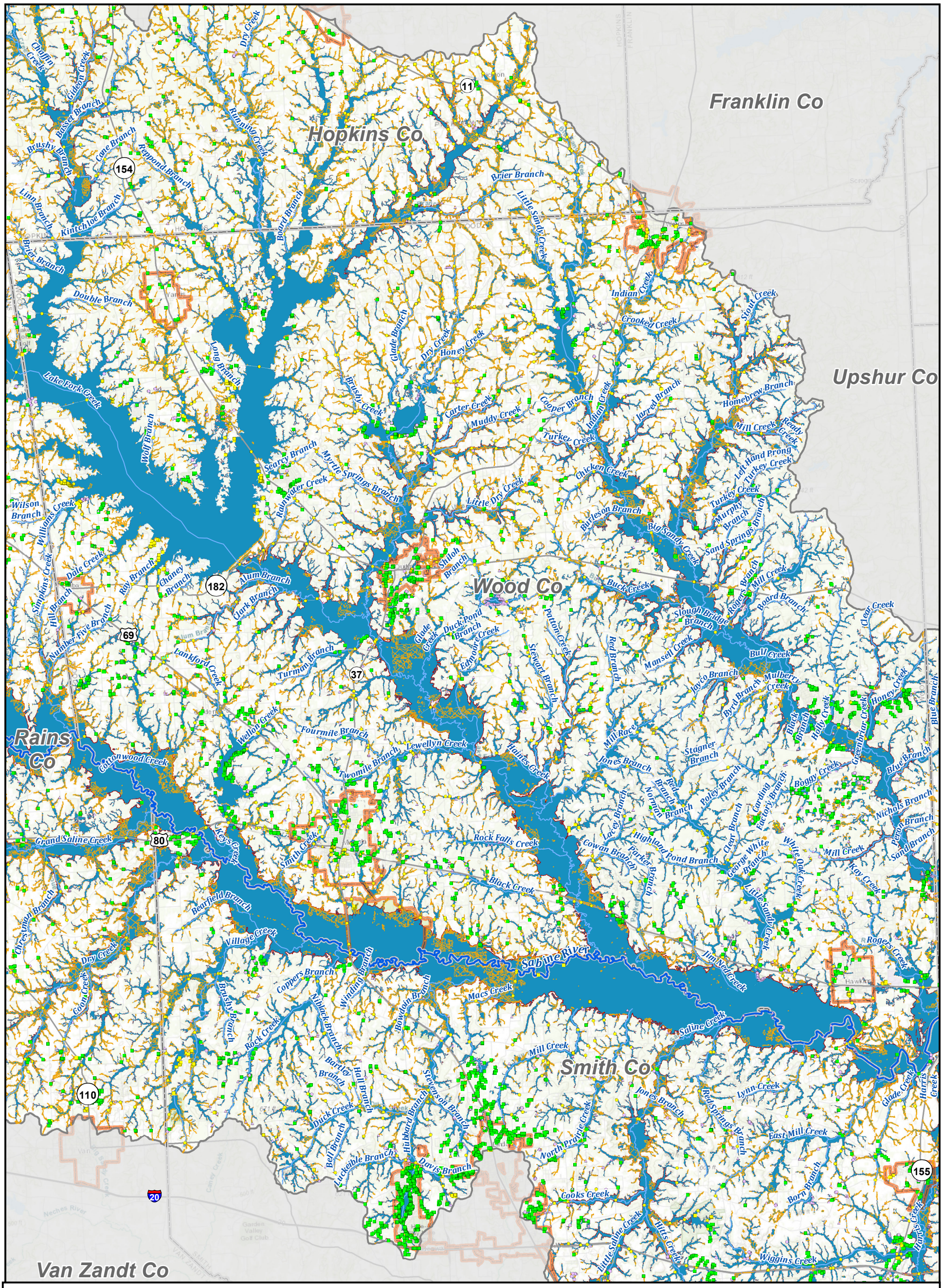

Legend

0 4,300 8,600 17,200 Feet

Exposed Features
- Critical Feature
- Agricultural Bldg
- Commercial Bldg
- Industrial Bldg
- Power Generation
- Public Bldg
- Residential Bldg
- Vacant or Unknown Bldg
- Roadway Stream Crossing
- Other
- River
- Tributary
- Agricultural Land
- County Boundary
- Sabine Region Boundary
- Major Roadway
- Minor Roadway
- City Limit
- 1% Annual Chance Flood Hazard
- 0.2% Annual Chance Flood Hazard
- Flood Prone Areas

REGION 4
SABINE
REGIONAL FLOOD PLANNING GROUP

Sabine Regional Flood Plan

Future Condition Flood Exposure - Wood County

MAP 11
FIGURE 10 of 31

T:\7.0 DELIVERABLES\RFP2023\Region_04\FinalPlan\FinalData\Static Maps\Map_11_FutExp.mxd

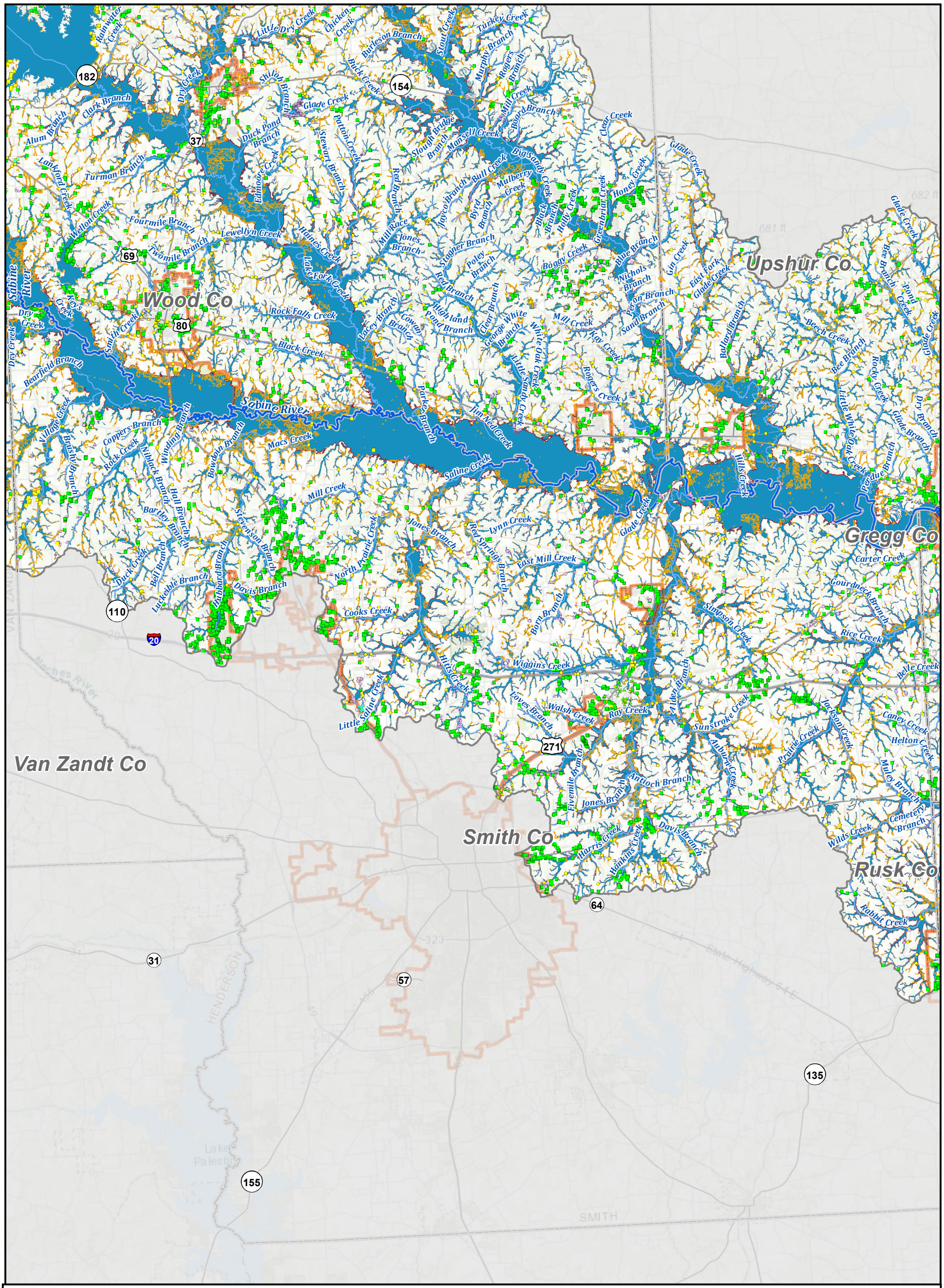

Legend

0 5,000 10,000 20,000 Feet

Exposed Features

- Critical Feature
- Agricultural Bldg
- Commercial Bldg
- Industrial Bldg
- Power Generation
- Public Bldg
- Residential Bldg
- Vacant or Unknown Bldg
- Roadway Stream Crossing
- Other
- River
- Tributary
- Agricultural Land
- County Boundary
- Sabine Region Boundary
- Major Roadway
- Minor Roadway
- City Limit
- 1% Annual Chance Flood Hazard
- 0.2% Annual Chance Flood Hazard
- Flood Prone Areas

REGION 4 SABINE REGIONAL FLOOD PLANNING GROUP

Sabine Regional Flood Plan

Future Condition Flood Exposure - Smith County

MAP 11 FIGURE 11 of 31

T:\7.0 DELIVERABLES\RFP2023\Region_04\FinalPlan\FinalData\Static Maps\Map_11_FutExp.mxd

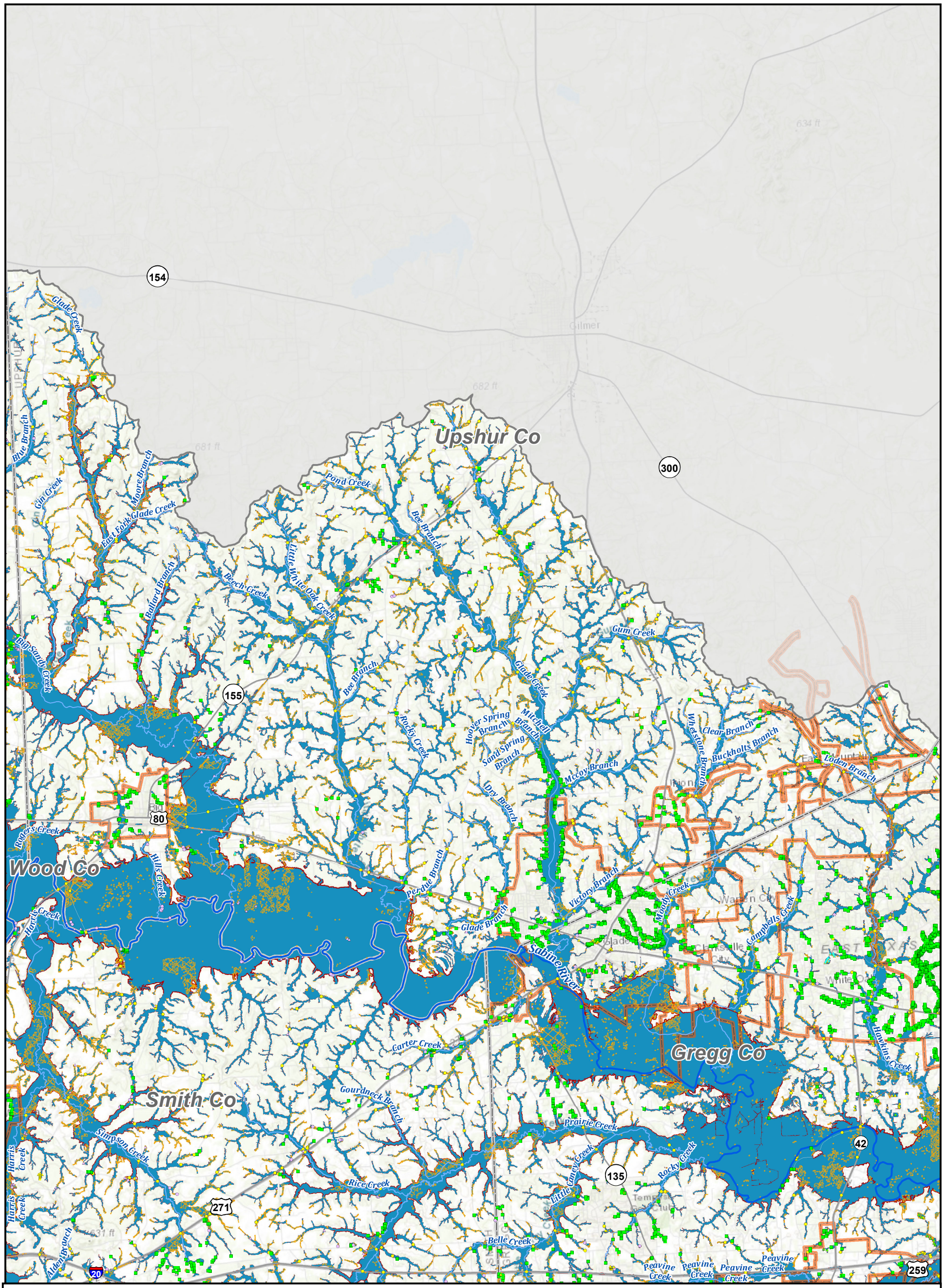

Legend

0 2,800 5,600 11,200 Feet

Exposed Features
- Critical Feature
- Agricultural Bldg
- Commercial Bldg
- Industrial Bldg
- Power Generation
- Public Bldg
- Residential Bldg
- Vacant or Unknown Bldg
- Roadway Stream Crossing
- Other
- River
- Tributary
- Agricultural Land
- County Boundary
- Sabine Region Boundary
- Major Roadway
- Minor Roadway
- City Limit
- 1% Annual Chance Flood Hazard
- 0.2% Annual Chance Flood Hazard
- Flood Prone Areas

REGION 4 SABINE REGIONAL FLOOD PLANNING GROUP

Sabine Regional Flood Plan

Future Condition Flood Exposure - Upshur County

MAP 11 FIGURE 12 of 31

T:\7.0 DELIVERABLES\RFP2023\Region_04\FinalPlan\FinalData\Static Maps\Map_11_FutExp.mxd

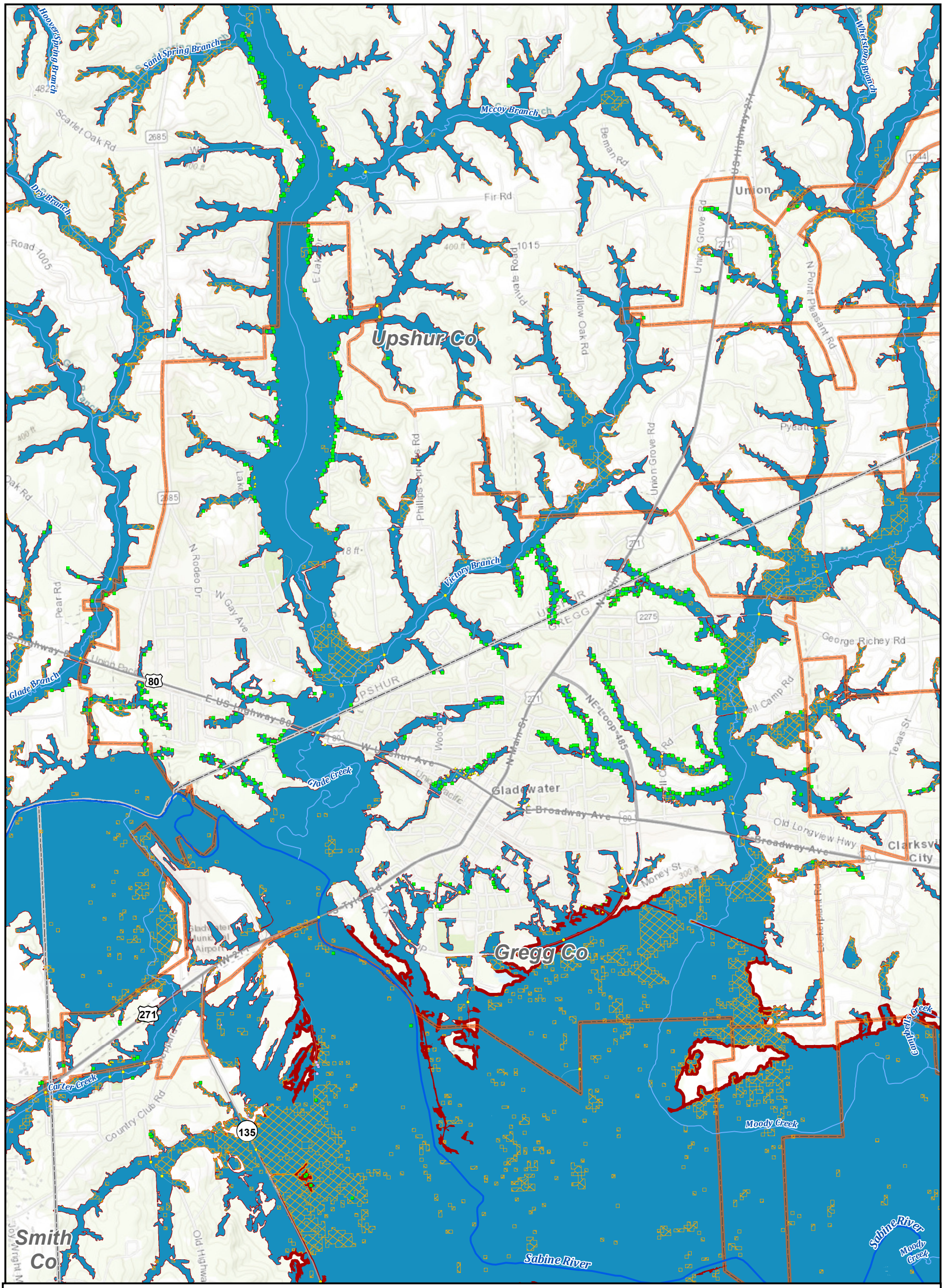

Legend

Exposed Features

- Critical Feature
- Agricultural Bldg
- Commercial Bldg
- Industrial Bldg
- Power Generation
- Public Bldg
- Residential Bldg
- Vacant or Unknown Bldg
- Roadway Stream Crossing
- Other
- River
- Tributary
- Agricultural Land
- County Boundary
- Sabine Region Boundary
- Major Roadway
- Minor Roadway
- City Limit
- 1% Annual Chance Flood Hazard
- 0.2% Annual Chance Flood Hazard
- Flood Prone Areas

REGION 4 SABINE REGIONAL FLOOD PLANNING GROUP

Sabine Regional Flood Plan

Future Condition Flood Exposure - City of Gladewater

MAP 11 FIGURE 13 of 31

T:\7.0 DELIVERABLES\RFP2023\Region_04\FinalPlan\FinalData\Static Maps\Map_11_FutExp.mxd

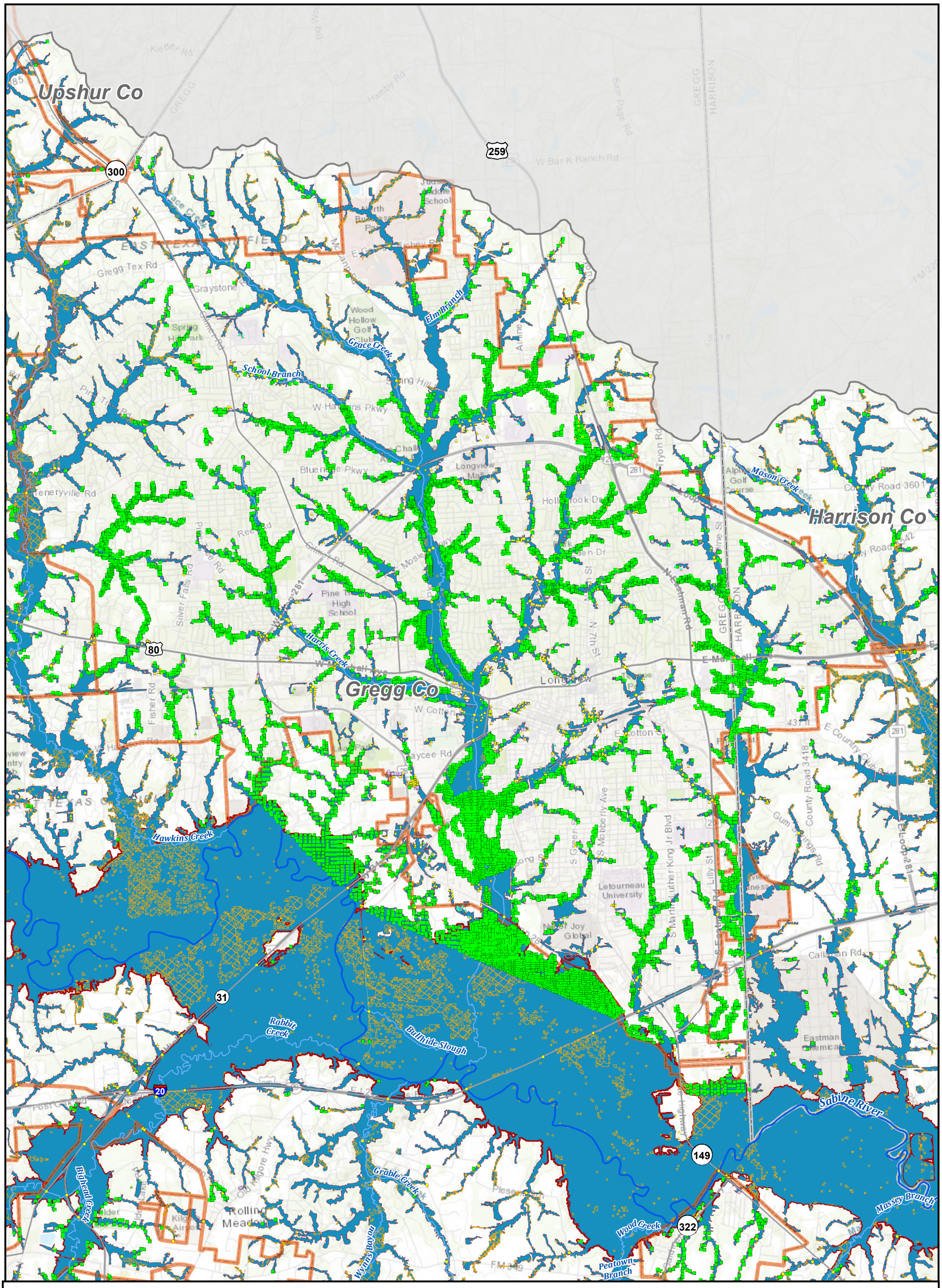

Legend

0 1,500 3,000 6,000 Feet

Exposed Features
- Critical Feature
- Agricultural Bldg
- Commercial Bldg
- Industrial Bldg
- Power Generation
- Public Bldg
- Residential Bldg
- Vacant or Unknown Bldg
- Roadway Stream Crossing
- Other
- River
- Tributary
- Agricultural Land
- County Boundary
- Sabine Region Boundary
- Major Roadway
- Minor Roadway
- City Limit
- 1% Annual Chance Flood Hazard
- 0.2% Annual Chance Flood Hazard
- Flood Prone Areas

REGION 4 SABINE REGIONAL FLOOD PLANNING GROUP

Sabine Regional Flood Plan

Future Condition Flood Exposure - City of Longview

MAP 11 FIGURE 14 of 31

T:\7.0 DELIVERABLES\RFP2023\Region_04\FinalPlan\FinalData\Static Maps\Map_11_FutExp.mxd

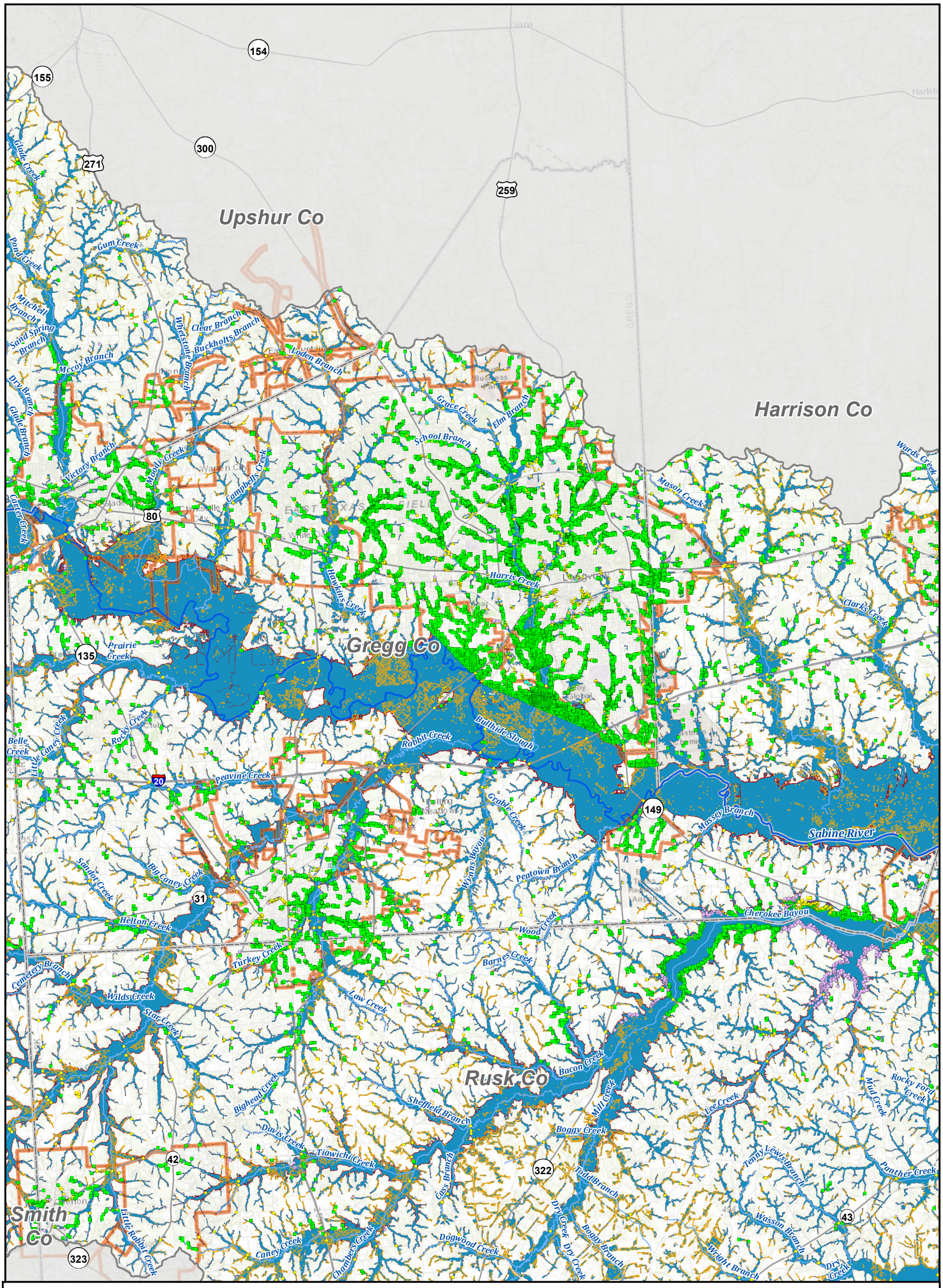

Legend

Exposed Features

- Critical Feature
- Agricultural Bldg
- Commercial Bldg
- Industrial Bldg
- Power Generation
- Public Bldg
- Residential Bldg
- Vacant or Unknown Bldg
- Roadway Stream Crossing
- Other
- River
- Tributary
- Agricultural Land
- County Boundary
- Sabine Region Boundary
- Major Roadway
- Minor Roadway
- City Limit
- 1% Annual Chance Flood Hazard
- 0.2% Annual Chance Flood Hazard
- Flood Prone Areas

0 3,375 6,750 13,500 Feet

REGION 4 SABINE REGIONAL FLOOD PLANNING GROUP

Sabine Regional Flood Plan

Future Condition Flood Exposure - Gregg County

MAP 11 FIGURE 15 of 31

T:\7.0 DELIVERABLES\RFP2023\Region_04\FinalPlan\FinalData\Static Maps\Map_11_FutExp.mxd

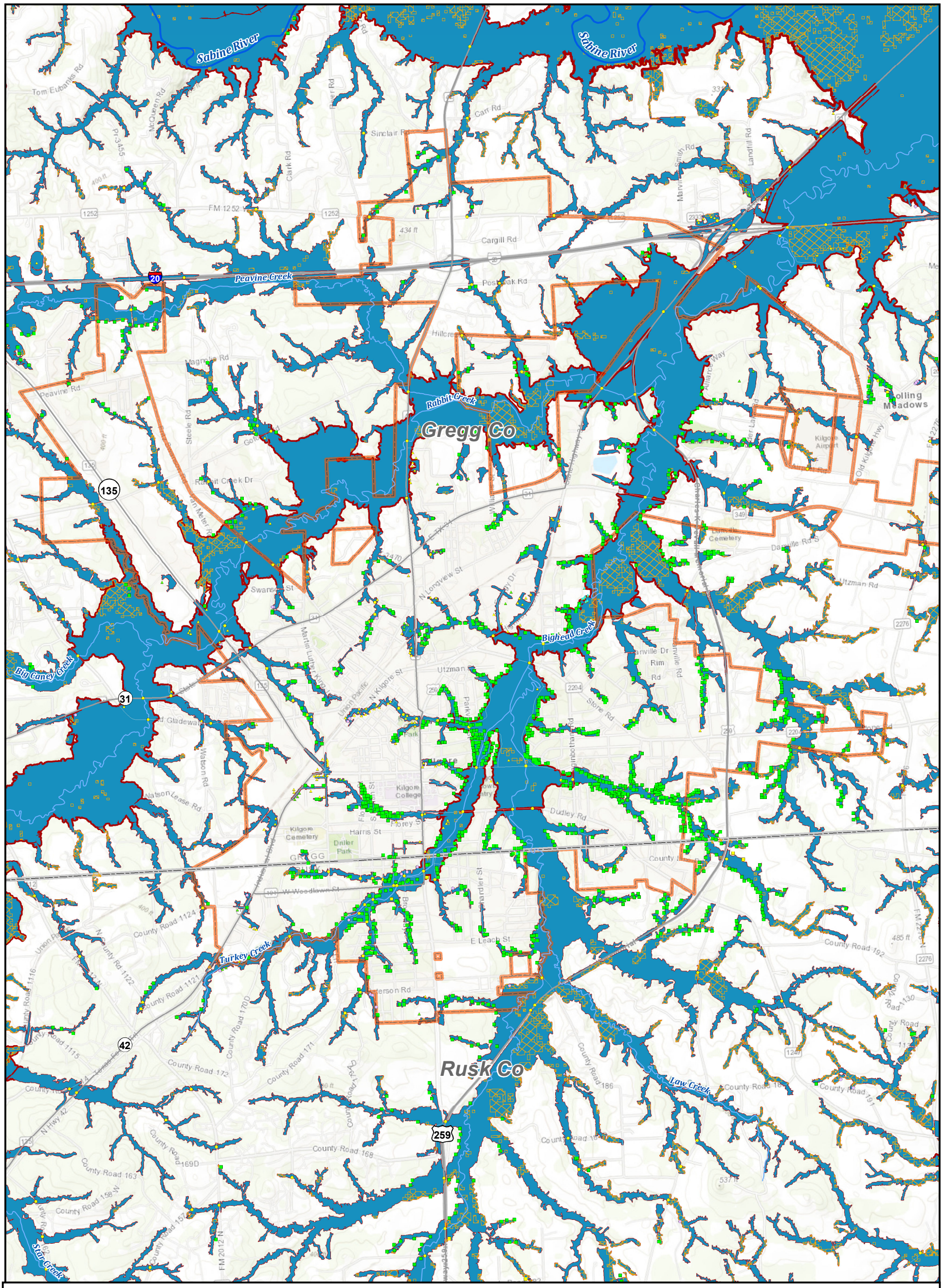

REGION 4 SABINE REGIONAL FLOOD PLANNING GROUP

Sabine Regional Flood Plan

Future Condition Flood Exposure - City of Kilgore

MAP 11 FIGURE 16 of 31

T:\7.0 DELIVERABLES\RFP2023\Region_04\FinalPlan\FinalData\Static Maps\Map_11_FutExp.mxd

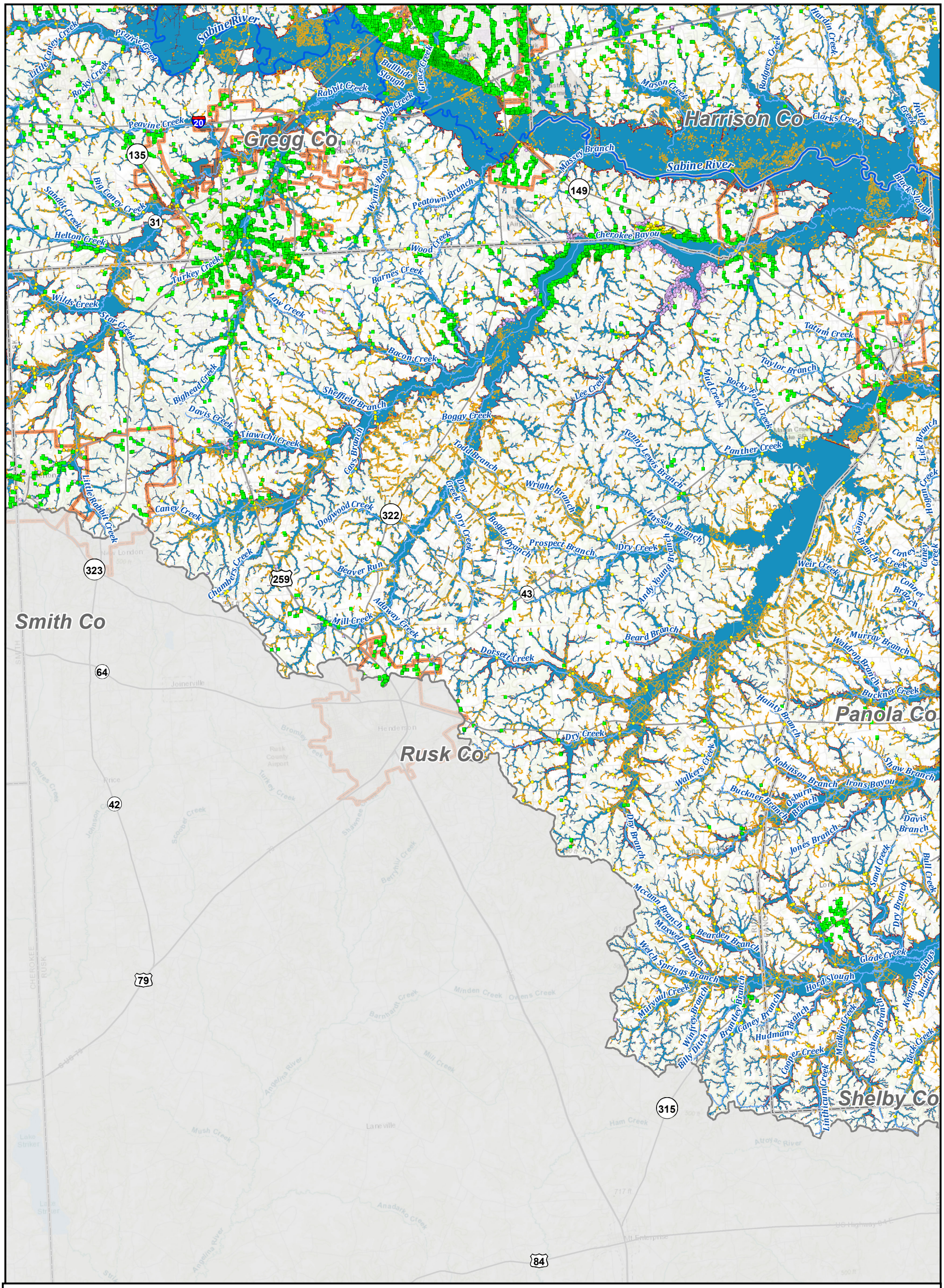

Legend

0 4,050 8,100 16,200 Feet

Exposed Features

- Critical Feature
- Agricultural Bldg
- Commercial Bldg
- Industrial Bldg
- Power Generation
- Public Bldg
- Residential Bldg
- Vacant or Unknown Bldg
- Roadway Stream Crossing
- Other
- River
- Tributary
- Agricultural Land
- County Boundary
- Sabine Region Boundary
- Major Roadway
- Minor Roadway
- City Limit
- 1% Annual Chance Flood Hazard
- 0.2% Annual Chance Flood Hazard
- Flood Prone Areas

REGION 4 SABINE REGIONAL FLOOD PLANNING GROUP

Sabine Regional Flood Plan

Future Condition Flood Exposure - Rusk County

MAP 11 FIGURE 17 of 31

T:\7.0 DELIVERABLES\RFP2023\Region_04\FinalPlan\FinalData\Static Maps\Map_11_FutExp.mxd

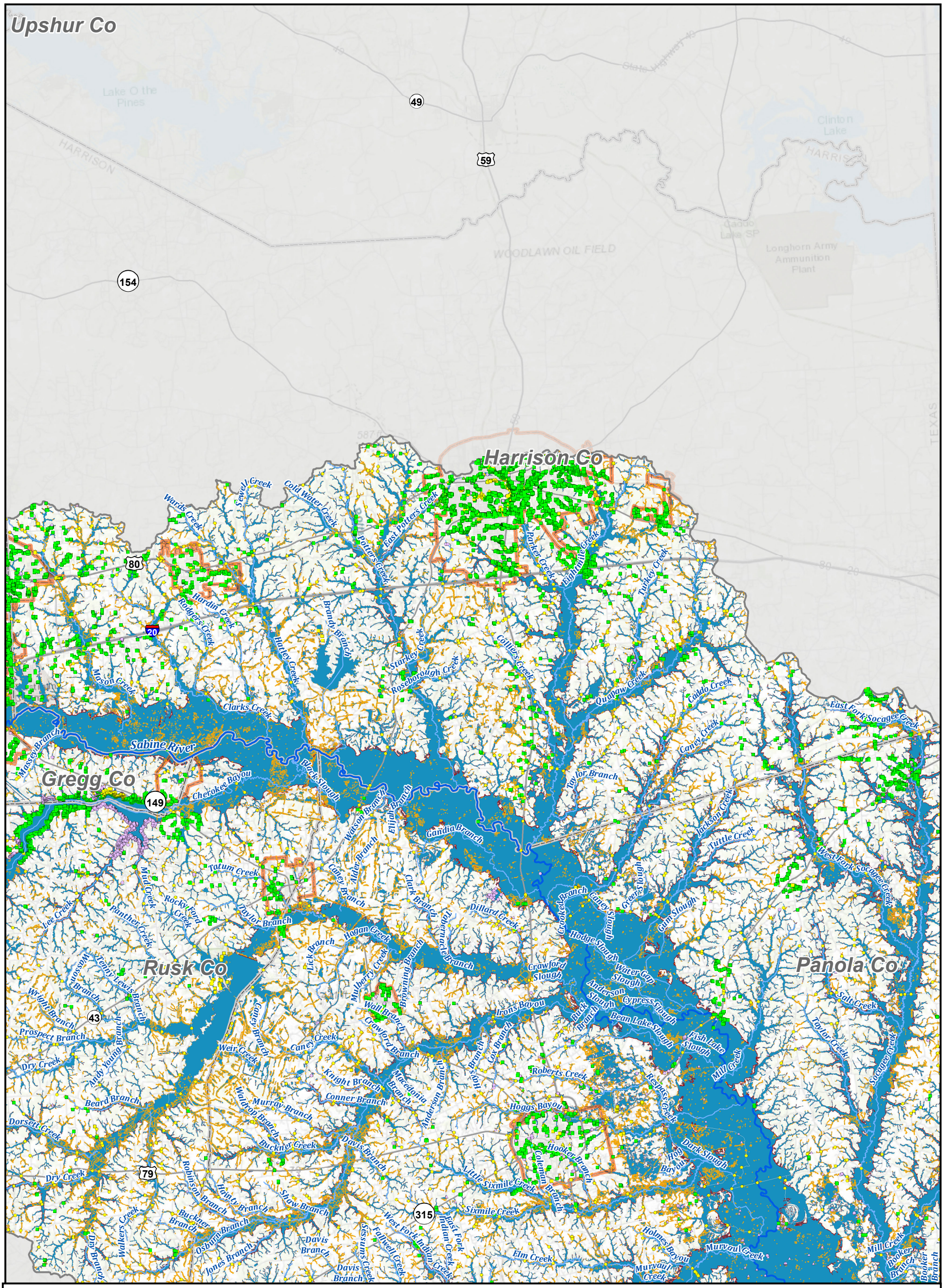

Legend

0 5,000 10,000 20,000 Feet

Exposed Features

- Critical Feature
- Agricultural Bldg
- Commercial Bldg
- Industrial Bldg
- Power Generation
- Public Bldg
- Residential Bldg
- Vacant or Unknown Bldg
- Roadway Stream Crossing
- Other
- River
- Tributary
- Agricultural Land
- County Boundary
- Sabine Region Boundary
- Major Roadway
- Minor Roadway
- City Limit
- 1% Annual Chance Flood Hazard
- 0.2% Annual Chance Flood Hazard
- Flood Prone Areas

REGION 4 SABINE REGIONAL FLOOD PLANNING GROUP

Sabine Regional Flood Plan

Future Condition Flood Exposure - Harrison County

MAP 11 FIGURE 18 of 31

T:\7.0 DELIVERABLES\RFP2023\Region_04\FinalPlan\FinalData\Static Maps\Map_11_FutExp.mxd

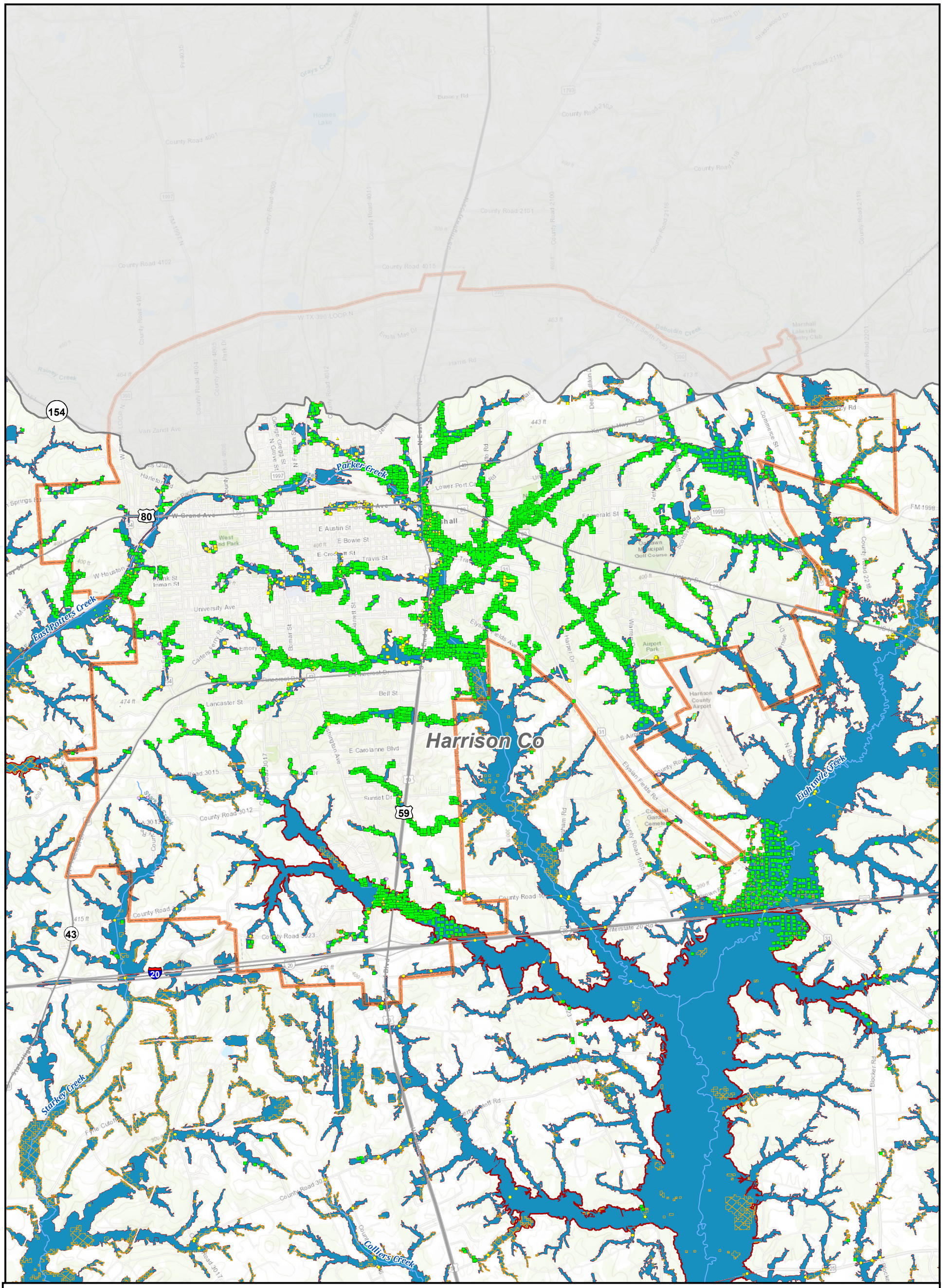

Legend

0 1,150 2,300 4,600 Feet

Exposed Features

- Critical Feature
- Agricultural Bldg
- Commercial Bldg
- Industrial Bldg
- Power Generation
- Public Bldg
- Residential Bldg
- Vacant or Unknown Bldg
- Roadway Stream Crossing
- Other
- River
- Tributary
- Agricultural Land
- County Boundary
- Sabine Region Boundary
- Major Roadway
- Minor Roadway
- City Limit
- 1% Annual Chance Flood Hazard
- 0.2% Annual Chance Flood Hazard
- Flood Prone Areas

REGION 4 SABINE REGIONAL FLOOD PLANNING GROUP

Sabine Regional Flood Plan

Future Condition Flood Exposure - City of Marshall

MAP 11 FIGURE 19 of 31

T:\7.0 DELIVERABLES\RFP2023\Region_04\FinalPlan\FinalData\Static Maps\Map_11_FutExp.mxd

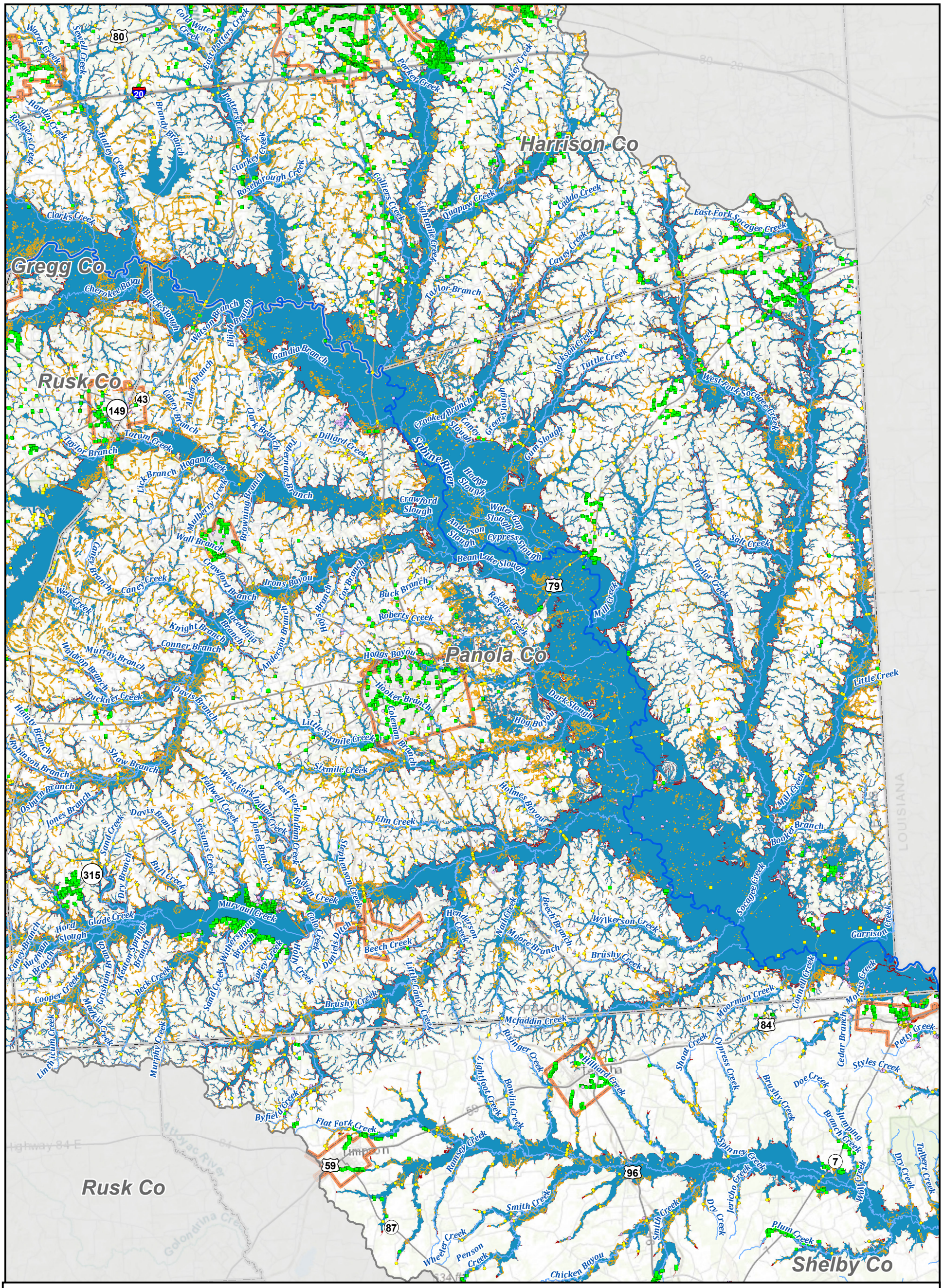

Legend

Exposed Features

- Critical Feature
- Agricultural Bldg
- Commercial Bldg
- Industrial Bldg
- Power Generation
- Public Bldg
- Residential Bldg
- Vacant or Unknown Bldg
- Roadway Stream Crossing
- Other
- River
- Tributary
- Agricultural Land
- County Boundary
- Sabine Region Boundary
- Major Roadway
- Minor Roadway
- City Limit
- 1% Annual Chance Flood Hazard
- 0.2% Annual Chance Flood Hazard
- Flood Prone Areas

REGION 4 SABINE REGIONAL FLOOD PLANNING GROUP

Sabine Regional Flood Plan

Future Condition Flood Exposure - Panola County

MAP 11 FIGURE 20 of 31

T:\7.0 DELIVERABLES\RFP2023\Region_04\FinalPlan\FinalData\Static Maps\Map_11_FutExp.mxd

Legend

Exposed Features

- Critical Feature
- Agricultural Bldg
- Commercial Bldg
- Industrial Bldg
- Power Generation
- Public Bldg
- Residential Bldg
- Vacant or Unknown Bldg
- Roadway Stream Crossing
- Other
- River
- Tributary
- Agricultural Land
- County Boundary
- Sabine Region Boundary
- Major Roadway
- Minor Roadway
- City Limit
- 1% Annual Chance Flood Hazard
- 0.2% Annual Chance Flood Hazard
- Flood Prone Areas

0 650 1,300 2,600 Feet

REGION 4 SABINE REGIONAL FLOOD PLANNING GROUP

Sabine Regional Flood Plan

Future Condition Flood Exposure - City of Carthage

MAP 11 FIGURE 21 of 31

T:\7.0 DELIVERABLES\RFP2023\Region_04\FinalPlan\FinalData\Static Maps\Map_11_FutExp.mxd

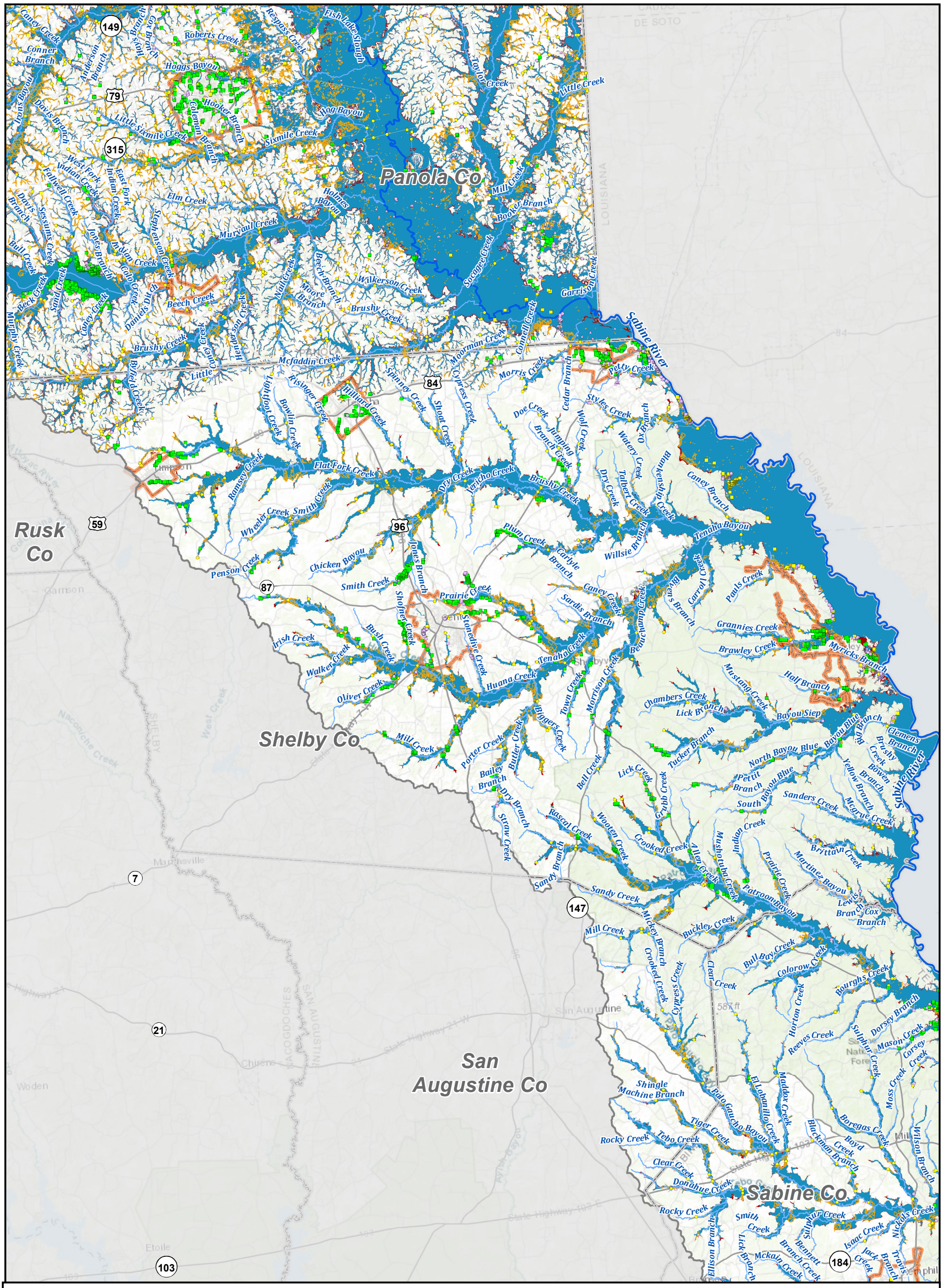

Legend

Exposed Features

- Critical Feature
- Agricultural Bldg
- Commercial Bldg
- Industrial Bldg
- Power Generation
- Public Bldg
- Residential Bldg
- Vacant or Unknown Bldg
- Roadway Stream Crossing
- Other
- River
- Tributary
- Agricultural Land
- County Boundary
- Sabine Region Boundary
- Major Roadway
- Minor Roadway
- City Limit
- 1% Annual Chance Flood Hazard
- 0.2% Annual Chance Flood Hazard
- Flood Prone Areas

0 6,000 12,000 24,000 Feet

REGION 4 SABINE REGIONAL FLOOD PLANNING GROUP

Sabine Regional Flood Plan

Future Condition Flood Exposure - Shelby County

MAP 11 FIGURE 22 of 31

T:\7.0 DELIVERABLES\RFP2023\Region_04\FinalPlan\FinalData\Static Maps\Map_11_FutExp.mxd

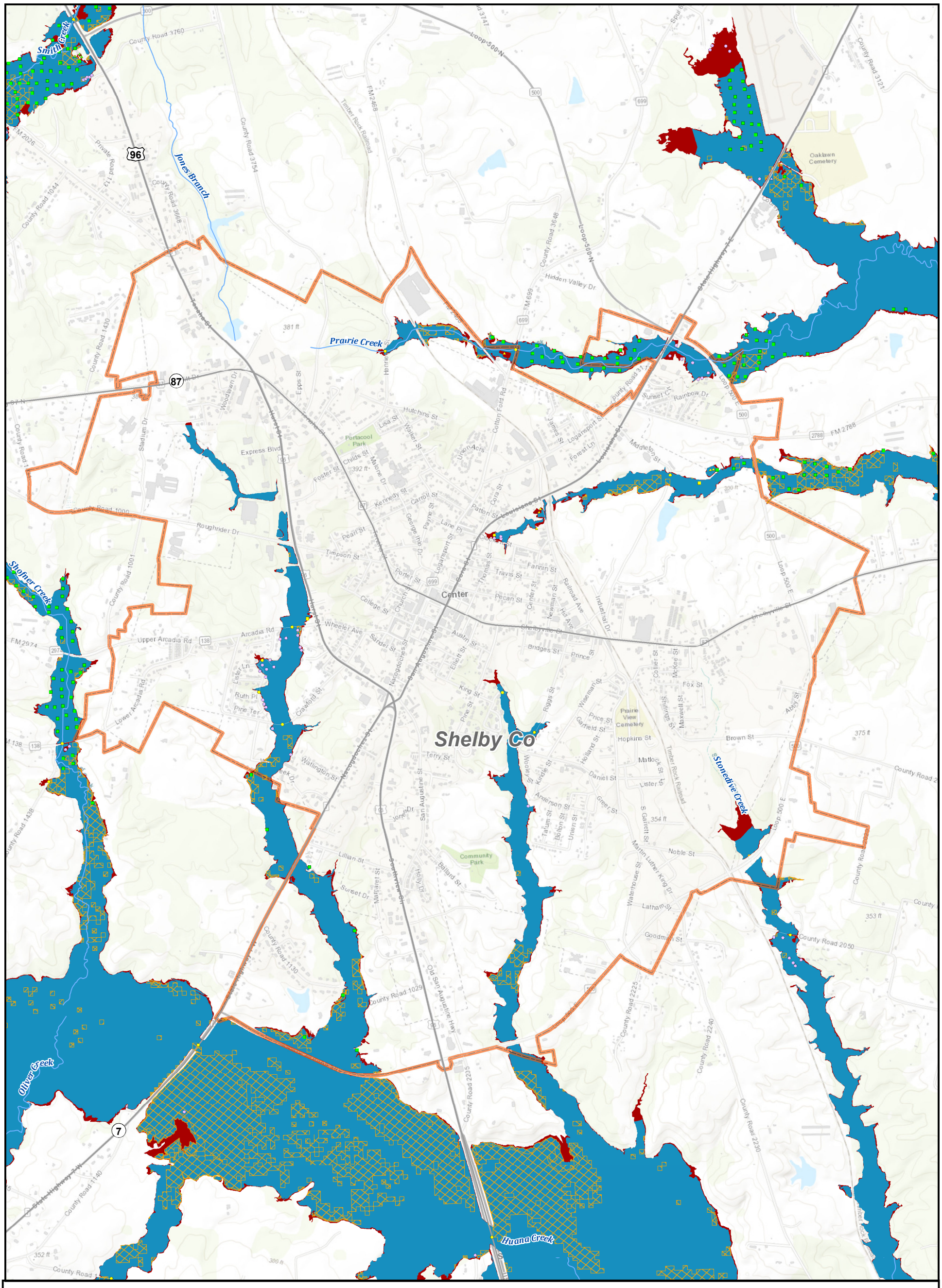

Legend

0 550 1,100 2,200 Feet

Exposed Features

- Critical Feature
- Agricultural Bldg
- Commercial Bldg
- Industrial Bldg
- Power Generation
- Public Bldg
- Residential Bldg
- Vacant or Unknown Bldg
- Roadway Stream Crossing
- Other
- River
- Tributary
- Agricultural Land
- County Boundary
- Sabine Region Boundary
- Major Roadway
- Minor Roadway
- City Limit
- 1% Annual Chance Flood Hazard
- 0.2% Annual Chance Flood Hazard
- Flood Prone Areas

REGION 4 SABINE REGIONAL FLOOD PLANNING GROUP

Sabine Regional Flood Plan

Future Condition Flood Exposure - City of Center

MAP 11 FIGURE 23 of 31

T:\7.0 DELIVERABLES\RFP2023\Region_04\FinalPlan\FinalData\Static Maps\Map_11_FutExp.mxd

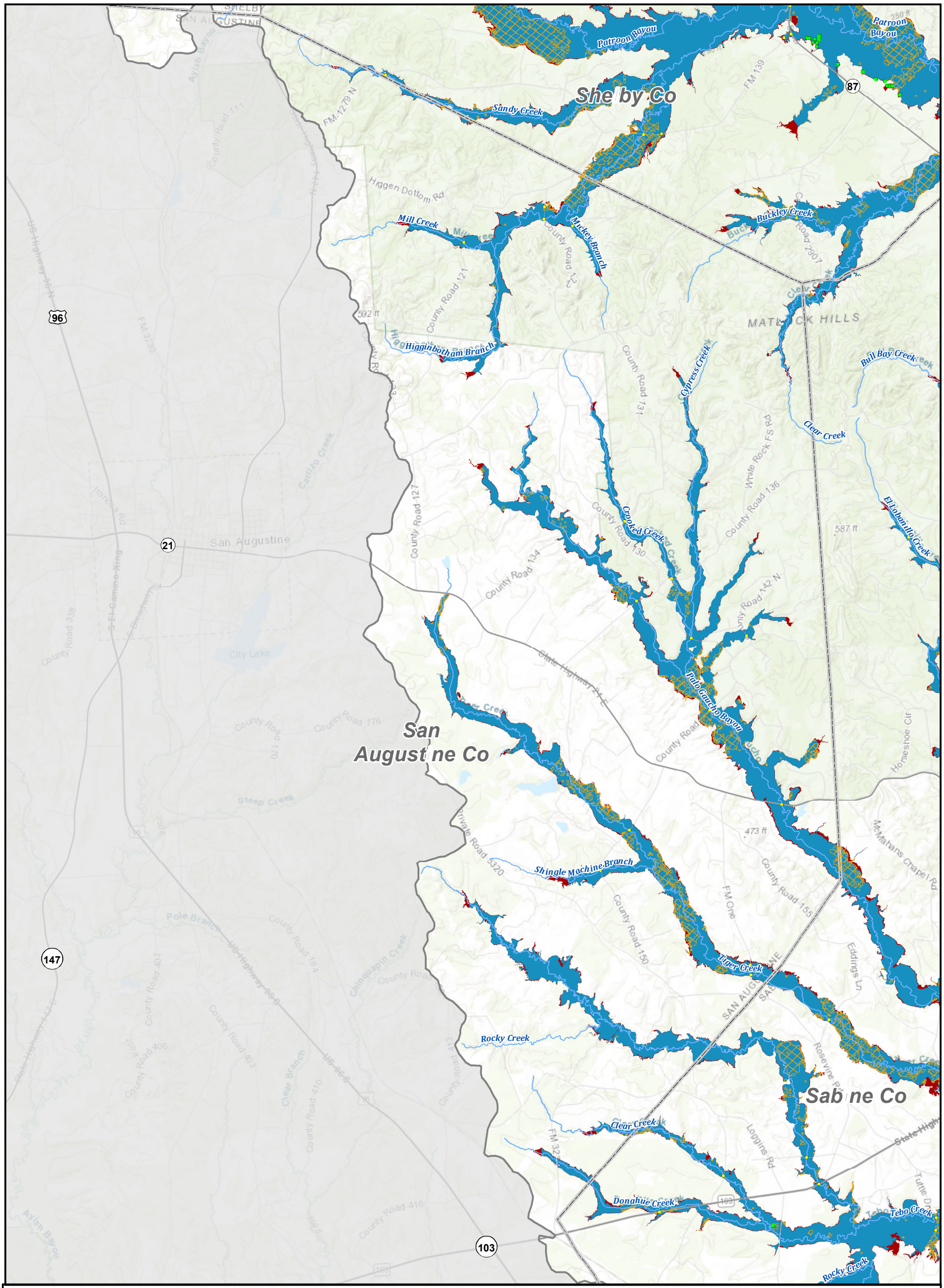

Legend

0 1,550 3,100 6,200 Feet

Exposed Features

- Critical Feature
- Agricultural Bldg
- Commercial Bldg
- Industrial Bldg
- Power Generation
- Public Bldg
- Residential Bldg
- Vacant or Unknown Bldg
- Roadway Stream Crossing
- Other
- River
- Tributary
- Agricultural Land
- County Boundary
- Sabine Region Boundary
- Major Roadway
- Minor Roadway
- City Limit
- 1% Annual Chance Flood Hazard
- 0.2% Annual Chance Flood Hazard
- Flood Prone Areas

REGION 4 SABINE REGIONAL FLOOD PLANNING GROUP

Sabine Regional Flood Plan

Future Condition Flood Exposure - San Augustine County

MAP 11 FIGURE 24 of 31

T:\7.0 DELIVERABLES\RFP2023\Region_04\FinalPlan\FinalData\Static Maps\Map_11_FutExp.mxd

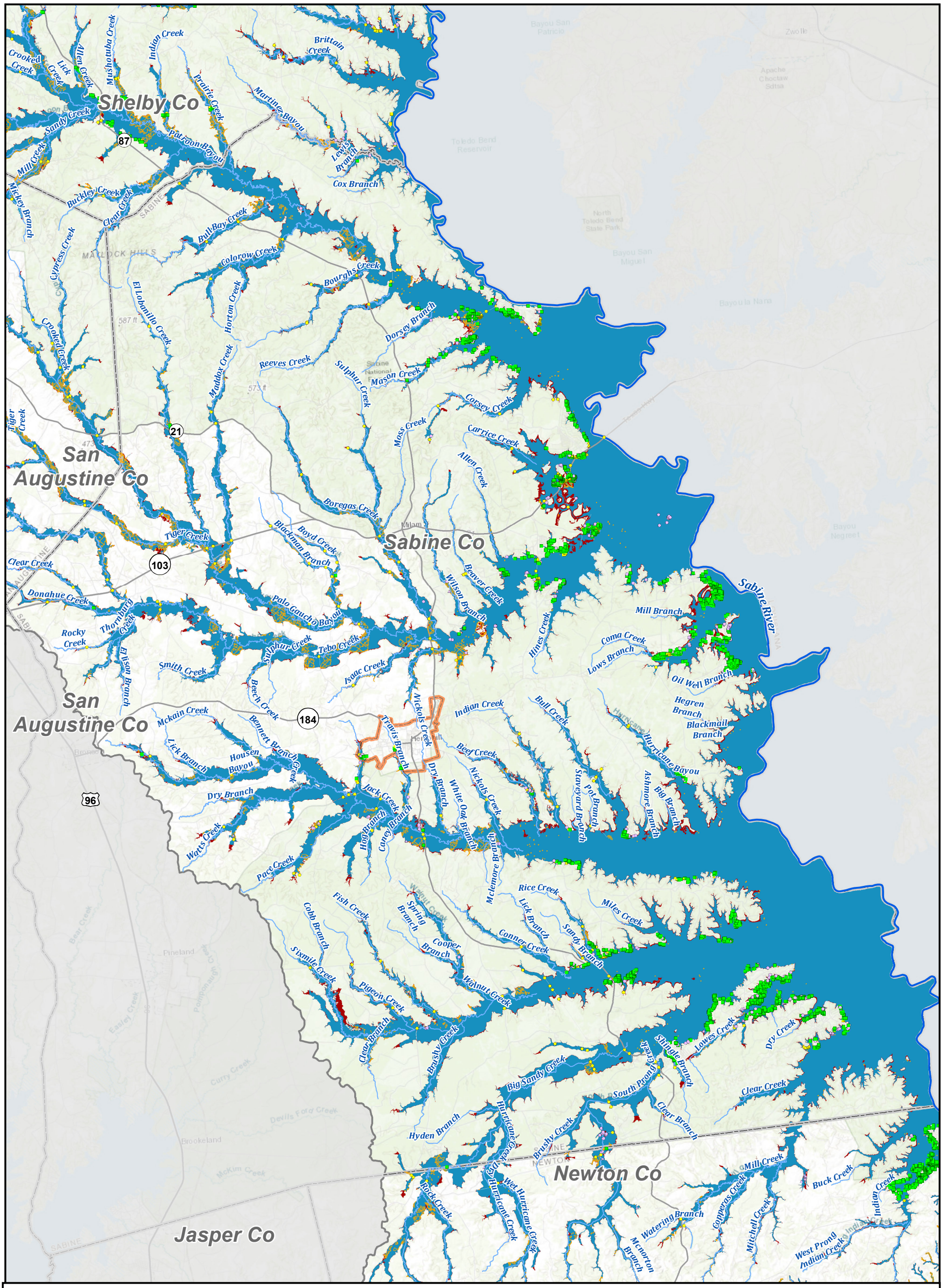

Legend

0 3,800 7,600 15,200 Feet

Exposed Features

- Critical Feature
- Agricultural Bldg
- Commercial Bldg
- Industrial Bldg
- Power Generation
- Public Bldg
- Residential Bldg
- Vacant or Unknown Bldg
- Roadway Stream Crossing
- Other
- River
- Tributary
- Agricultural Land
- County Boundary
- Sabine Region Boundary
- Major Roadway
- Minor Roadway
- City Limit
- 1% Annual Chance Flood Hazard
- 0.2% Annual Chance Flood Hazard
- Flood Prone Areas

REGION 4 SABINE REGIONAL FLOOD PLANNING GROUP

Sabine Regional Flood Plan

Future Condition Flood Exposure - Sabine County

MAP 11 FIGURE 25 of 31

T:\7.0 DELIVERABLES\RFP2023\Region_04\FinalPlan\FinalData\Static Maps\Map_11_FutExp.mxd

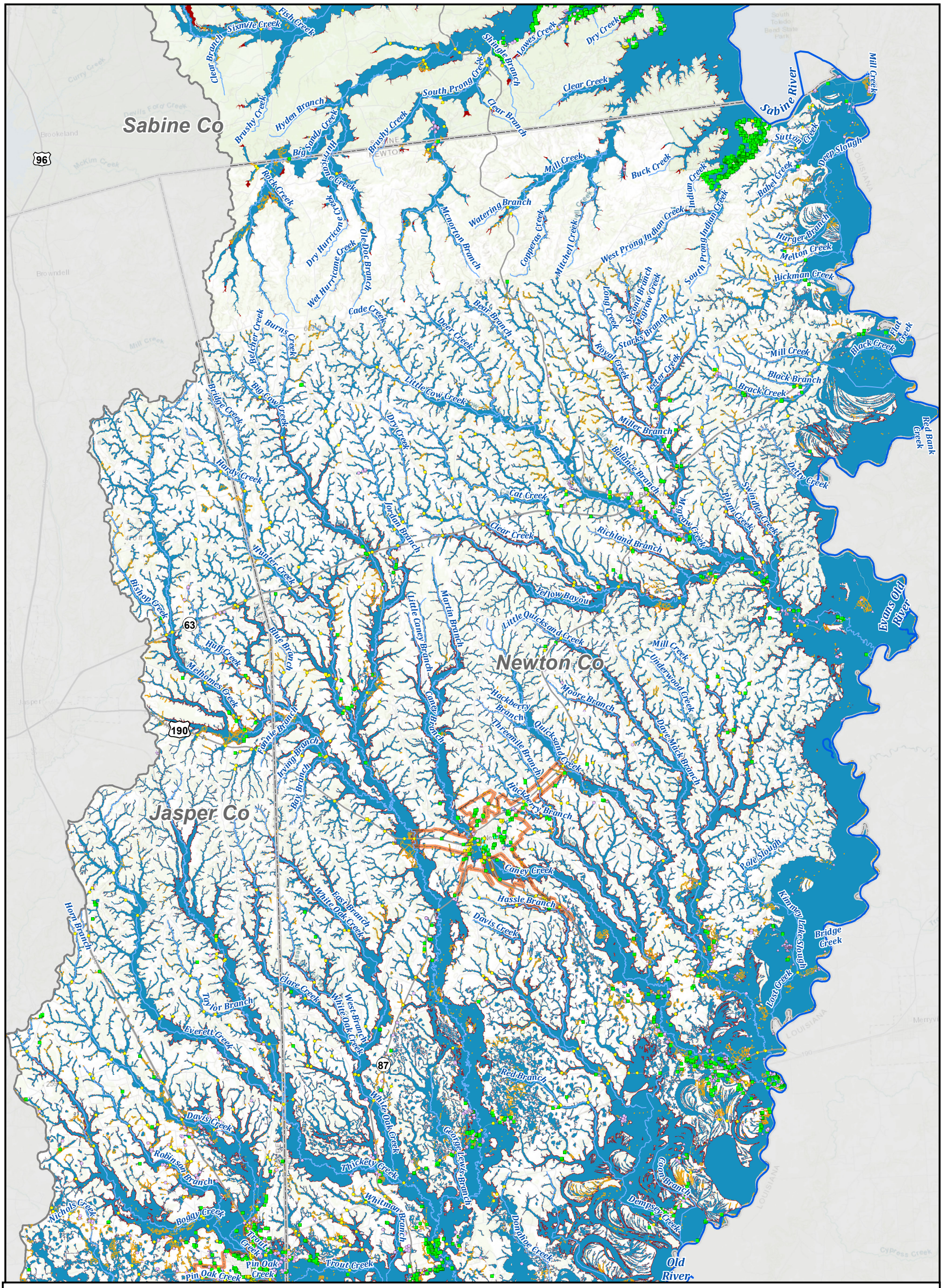

Legend

0 4,050 8,100 16,200 Feet

Exposed Features

- Critical Feature
- Agricultural Bldg
- Commercial Bldg
- Industrial Bldg
- Power Generation
- Public Bldg
- Residential Bldg
- Vacant or Unknown Bldg
- Roadway Stream Crossing
- Other
- River
- Tributary
- Agricultural Land
- County Boundary
- Sabine Region Boundary
- Major Roadway
- Minor Roadway
- City Limit
- 1% Annual Chance Flood Hazard
- 0.2% Annual Chance Flood Hazard
- Flood Prone Areas

REGION 4 SABINE REGIONAL FLOOD PLANNING GROUP

Sabine Regional Flood Plan

Future Condition Flood Exposure - Jasper and Newton Counties - North

MAP 11 FIGURE 26 of 31

T:\7.0 DELIVERABLES\RFP2023\Region_04\FinalPlan\FinalData\Static Maps\Map_11_FutExp.mxd

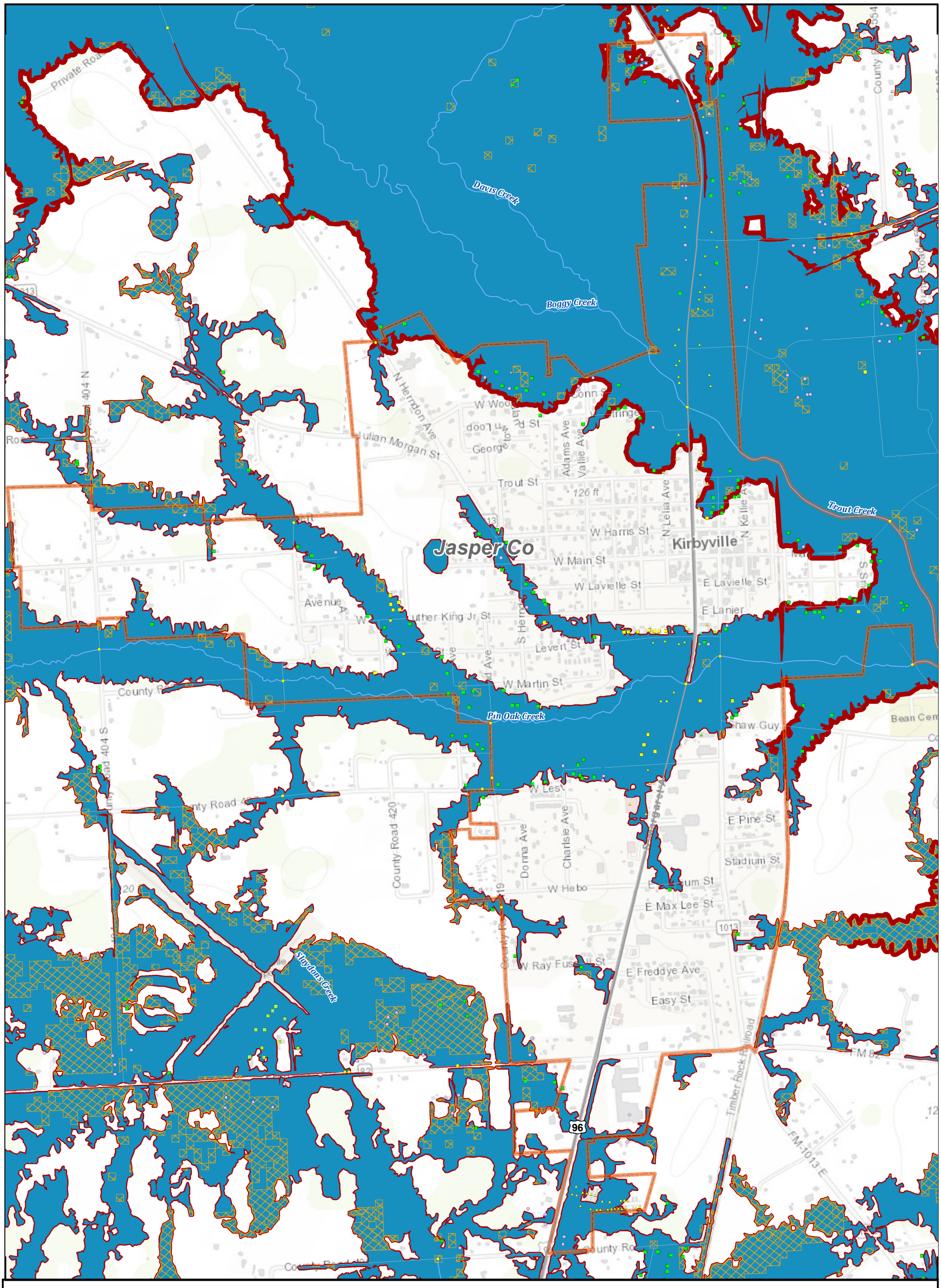

Legend

Exposed Features

- Critical Feature
- Agricultural Bldg
- Commercial Bldg
- Industrial Bldg
- Power Generation
- Public Bldg
- Residential Bldg
- Vacant or Unknown Bldg
- Roadway Stream Crossing
- Other
- River
- Tributary
- Agricultural Land
- County Boundary
- Sabine Region Boundary
- Major Roadway
- Minor Roadway
- City Limit
- 1% Annual Chance Flood Hazard
- 0.2% Annual Chance Flood Hazard
- Flood Prone Areas

0 337.5 675 1,350 Feet

REGION 4 SABINE REGIONAL FLOOD PLANNING GROUP

Sabine Regional Flood Plan

Future Condition Flood Exposure - City of Kirbyville

MAP 11 FIGURE 27 of 31

T:\7.0 DELIVERABLES\RFP2023\Region_04\FinalPlan\FinalData\Static Maps\Map_11_FutExp.mxd

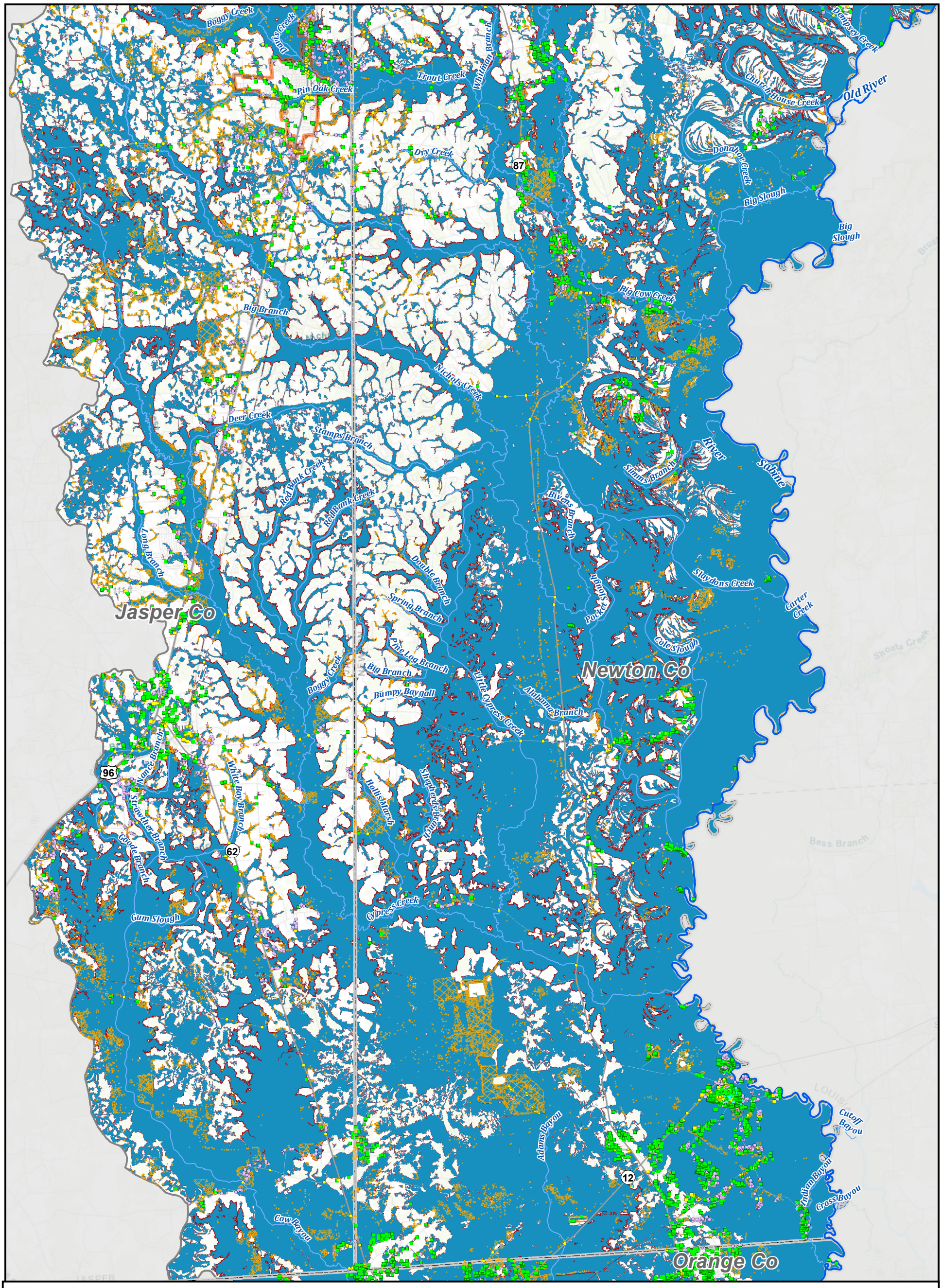

Legend

0 3,150 6,300 12,600 Feet

Exposed Features

- Critical Feature
- Agricultural Bldg
- Commercial Bldg
- Industrial Bldg
- Power Generation
- Public Bldg
- Residential Bldg
- Vacant or Unknown Bldg
- Roadway Stream Crossing
- Other
- River
- Tributary
- Agricultural Land
- County Boundary
- Sabine Region Boundary
- Major Roadway
- Minor Roadway
- City Limit
- 1% Annual Chance Flood Hazard
- 0.2% Annual Chance Flood Hazard
- Flood Prone Areas

REGION 4 SABINE REGIONAL FLOOD PLANNING GROUP

Sabine Regional Flood Plan

Future Condition Flood Exposure - Jasper and Newton Counties - South

MAP 11 FIGURE 28 of 31

T:\7.0 DELIVERABLES\RFP2023\Region_04\FinalPlan\FinalData\Static Maps\Map_11_FutExp.mxd

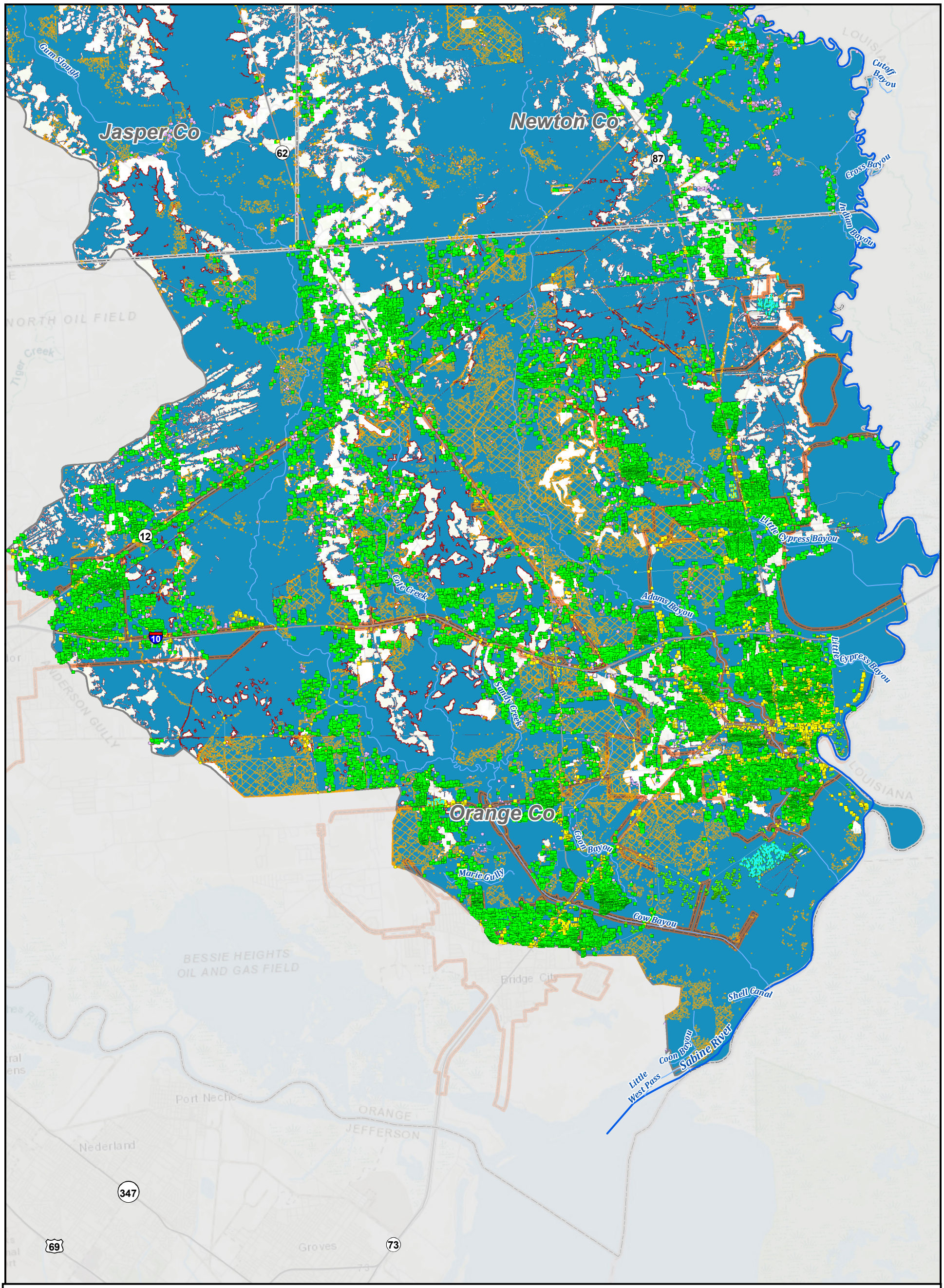

Legend

Exposed Features

- Critical Feature
- Agricultural Bldg
- Commercial Bldg
- Industrial Bldg
- Power Generation
- Public Bldg
- Residential Bldg
- Vacant or Unknown Bldg
- Roadway Stream Crossing
- Other
- River
- Tributary
- Agricultural Land
- County Boundary
- Sabine Region Boundary
- Major Roadway
- Minor Roadway
- City Limit
- 1% Annual Chance Flood Hazard
- 0.2% Annual Chance Flood Hazard
- Flood Prone Areas

0 2,650 5,300 10,600 Feet

REGION 4 SABINE REGIONAL FLOOD PLANNING GROUP

Sabine Regional Flood Plan

Future Condition Flood Exposure - Orange County

MAP 11 FIGURE 29 of 31

T:\7.0 DELIVERABLES\RFP2023\Region_04\FinalPlan\FinalData\Static Maps\Map_11_FutExp.mxd

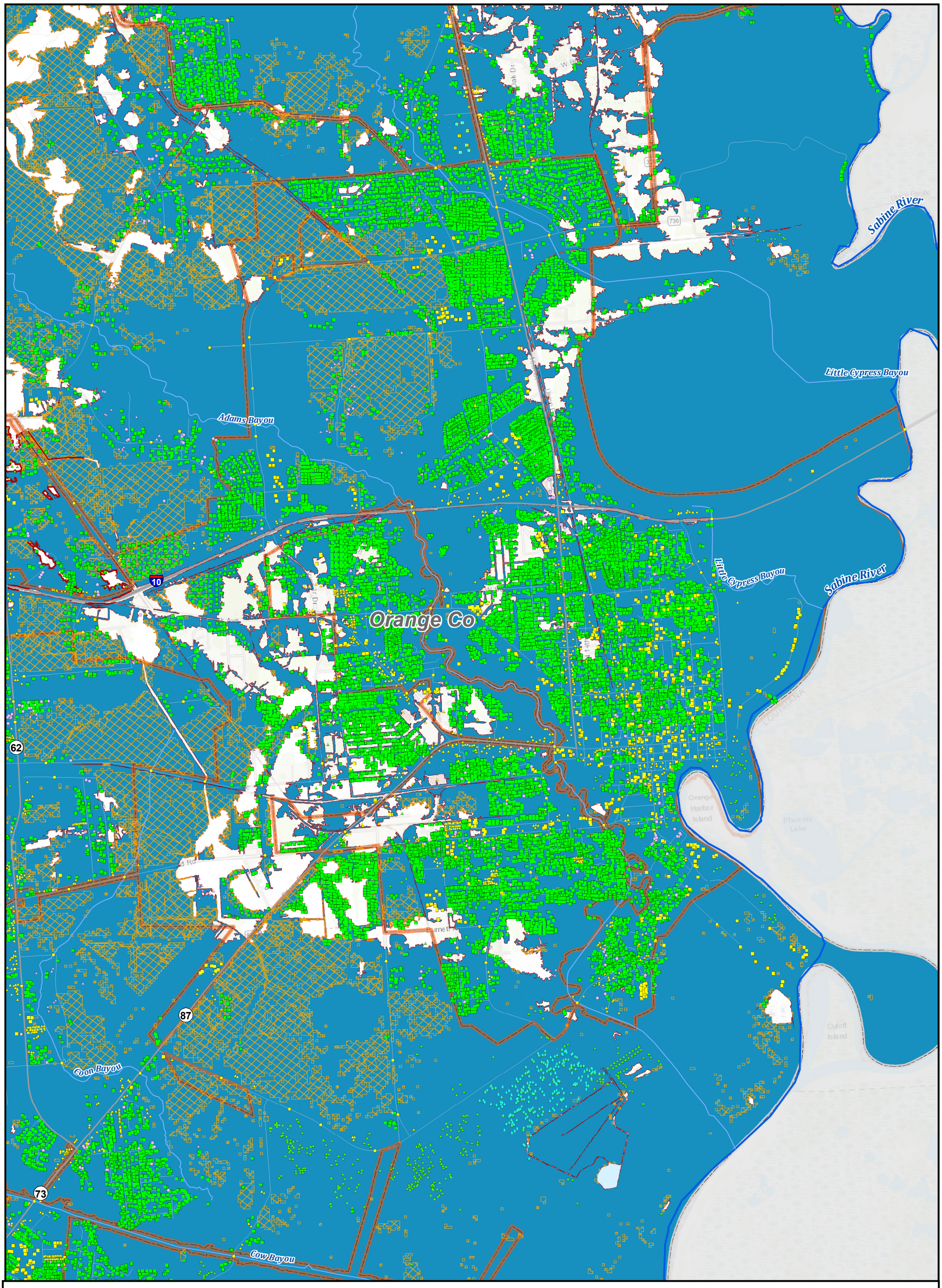

Legend

Exposed Features

- Critical Feature
- Agricultural Bldg
- Commercial Bldg
- Industrial Bldg
- Power Generation
- Public Bldg
- Residential Bldg
- Vacant or Unknown Bldg
- Roadway Stream Crossing
- Other
- River
- Tributary
- Agricultural Land
- County Boundary
- Sabine Region Boundary
- Major Roadway
- Minor Roadway
- City Limit
- 1% Annual Chance Flood Hazard
- 0.2% Annual Chance Flood Hazard
- Flood Prone Areas

0 1,000 2,000 4,000 Feet

REGION 4 SABINE REGIONAL FLOOD PLANNING GROUP

Sabine Regional Flood Plan

Future Condition Flood Exposure - City of Orange

MAP 11 FIGURE 30 of 31

T:\7.0 DELIVERABLES\RFP2023\Region_04\FinalPlan\FinalData\Static Maps\Map_11_FutExp.mxd

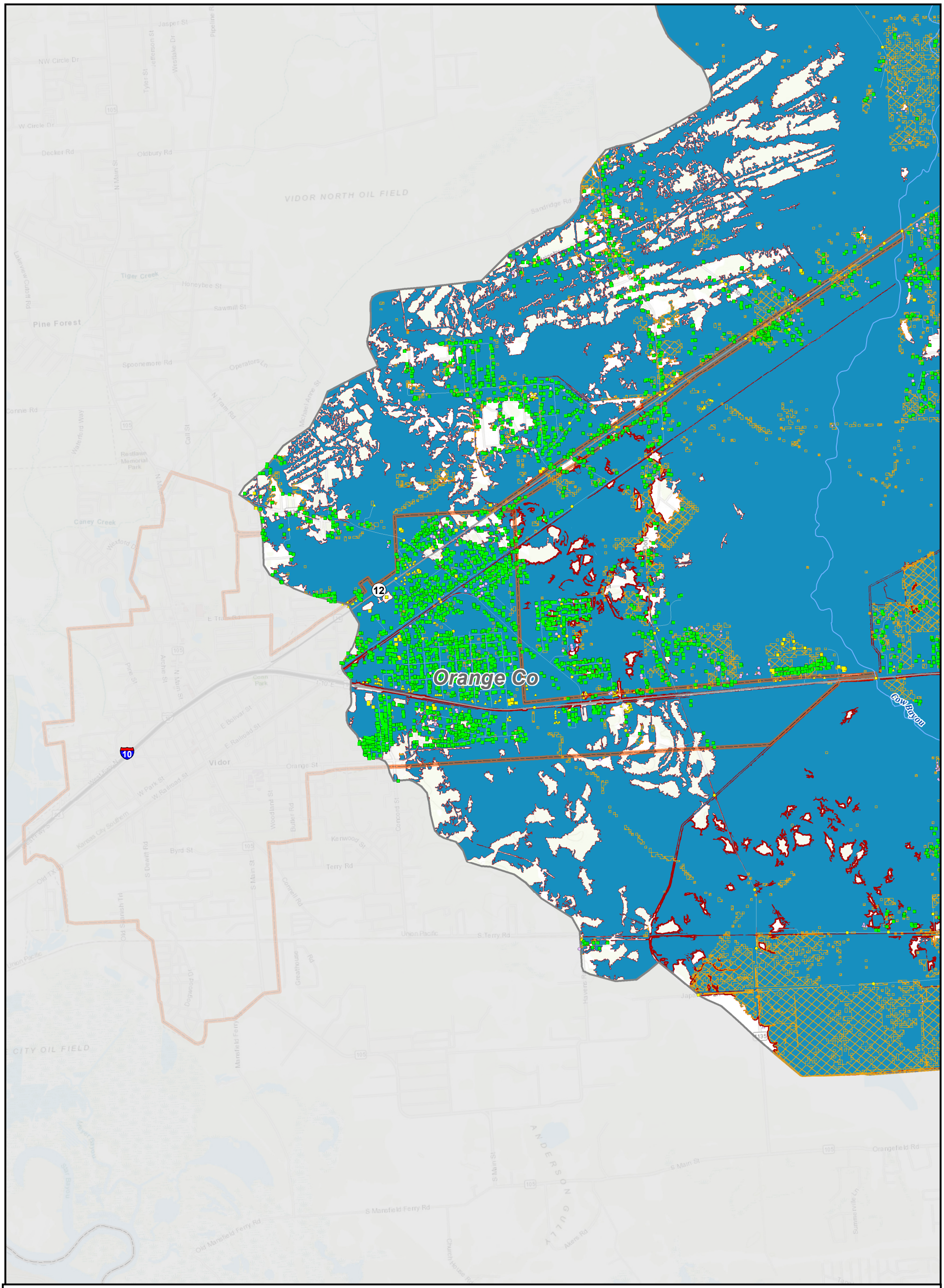

Legend

0 1,125 2,250 4,500 Feet

Exposed Features

- Critical Feature
- Agricultural Bldg
- Commercial Bldg
- Industrial Bldg
- Power Generation
- Public Bldg
- Residential Bldg
- Vacant or Unknown Bldg
- Roadway Stream Crossing
- Other
- River
- Tributary
- Agricultural Land
- County Boundary
- Sabine Region Boundary
- Major Roadway
- Minor Roadway
- City Limit
- 1% Annual Chance Flood Hazard
- 0.2% Annual Chance Flood Hazard
- Flood Prone Areas

REGION 4 SABINE REGIONAL FLOOD PLANNING GROUP

Sabine Regional Flood Plan

Future Condition Flood Exposure - City of Vidor

MAP 11 FIGURE 31 of 31

T:\7.0 DELIVERABLES\RFP2023\Region_04\FinalPlan\FinalData\Static Maps\Map_11_FutExp.mxd